

IRON AGE TRIBES IN BRITAIN

The British Iron Age is a conventional name used in the archaeology of Great Britain, referring to the prehistoric and protohistoric phases of the Iron Age culture of the main island and the smaller islands, typically excluding prehistoric Ireland, which had an independent Iron Age culture of its own. The Iron Age is not an archaeological horizon of common artefacts but is rather a locally-diverse cultural phase.

The British Iron Age followed the British Bronze Age and lasted in theory from the first significant use of iron for tools and weapons in Britain to the Romanisation of the southern half of the island. The Romanised culture is termed Roman Britain and is considered to supplant the British Iron Age.

So, the time we are talking about before Romanization is:

Earliest Iron Age	800–600 BC
Early Iron Age	600–400 BC
Middle Iron Age	400–100 BC
Late Iron Age	100–50 BC
Latest Iron Age	50 BC – AD 100

The tribes living in Britain during this time are often popularly considered to be part of a broadly-Celtic culture, but in recent years, that has been disputed. At a minimum, "Celtic" is a linguistic term without an implication of a lasting cultural unity connecting Gaul with the British Isles throughout the Iron Age.

The Brittonic languages, which were widely spoken in Britain at this time (as well as others including the Goidelic and Gaulish languages of neighbouring Ireland and Gaul, respectively), certainly belong to the group known as Celtic languages.



The Battersea cauldron, dated to between 800 and 650 BCE, recovered from the River Thames at Battersea, London. On display in Room 50 at the British Museum

Note: BCE (Before Common Era and CE (Common Era)

The names of the Celtic Iron Age tribes in Britain were recorded by Roman and Greek historians and geographers, especially Ptolemy. Information from the distribution of Celtic coins has also shed light on the extents of the territories of the various groups that occupied the island.

Historiography



Iron Age roundhouse, reconstruction

The following ethnic names were recorded in the 2nd century AD at the earliest. Technically, the Iron Age had ended by this date, having transitioned into the Roman period. These tribes were not necessarily the same tribes that had been living in the same area during the Iron Age. Available evidence seems to indicate that the tribes of the Middle Iron Age tended to group together into larger tribal kingdoms during the Late Iron Age.

The Belgae and Atrebates share their names with tribes in France and

Belgium, which, together with Caesar's note that Diviciacus of the Suessiones had ruled territory in Britain, suggests that this part of the country might have been conquered and ruled from abroad. The Parisii have also been suggested as having been an immigrant group.



Iron Age farmhouse

Some historians have suggested that it might be possible to distinguish the distributions of different tribes from their pottery assemblages for the Middle Iron Age. However, no names are available for these tribes (except perhaps "Pretanoi"), and most of the tribes apart from in the South did not use pottery to a significant enough extent for this methodology to be applied to them.



Bed and breakfast in the Iron Age One of the Castell Henllys round houses includes these 'bed-chambers' curtained-off for the privacy, one imagines, of superior members of the clan. Vegetable dyes were used to colour the woven woollen material. The fire would have been used for cooking and for warmth on this carved log seating, and the smoke would permeate through the thatched roof rather than escaping through a hole since introducing oxygen would be a fire risk.

These are also not necessarily the names by which the tribes knew themselves; for instance, "Durotriges" can mean "hillfort-dwellers", referring to the fact that hillforts continued to be occupied in this area after they were abandoned elsewhere in Southern Britain. It is unlikely that the Durotriges themselves considered this their defining characteristic. Further, "Regnenses" is a Latin name meaning "inhabitants of the (client) kingdom"

The Tribes of Southern Britain



ATREBATES

The Atrebates (Dwellers, land-owners, possessors of the soil') were a Belgic tribe of the Iron Age and the Roman period, originally dwelling in the Artois region.

After the tribes of Gallia Belgica were defeated by Caesar in 57 BC, 4,000 Atrebates participated in the Battle of Alesia in 53, led by their chief Commius. They revolted again in 51 BC, after which they maintained a friendly relationship with Rome, as Commius received sovereignty over the neighbouring Morini. The quality of their woollens is still mentioned in 301 AD by Diocletian's Price Edict.

An offshoot of the Belgic tribe probably entered Britain before 54 BC, where it was successively ruled by kings Commius, Tincommius, Eppillus and Verica. After 43 AD, only parts of the area were still controlled by king Claudius Cogidubnus, after which they fell under Roman power.

The Belgic Atrebates dwelled in the present-day region of Artois, in the catchment area of the Scarpe river. They commanded two hill forts: a large and central one near Arras, and a frontier one on the Escaut river. The Atrebates were separated from the Ambiani by the Canche river.

In the mid-first century BC, an offshoot of the tribe lived in Britain, where they occupied a region stretching between the Thames, the Test, and West Sussex.

Before 54 BC, an offshoot of the Gallic tribe probably settled in Britain. After the Roman invasion of Britain, three civitates were created in the late 1st c. BC: one of the Atrebates, with a capital in Calleva Atrebatum (Silchester); one of the Belgae with its capital at Venta Belgarum (Winchester); and one of the Reg(i)ni, with a capital at Noviomagus Reginorum (Chichester). Tincomarus (a dithematic name form typical of insular and continental Celtic onomastics, analysable as tinco-, perhaps a sort of fish [Latin tinca, English tench] was a king of the Iron Age Belgic tribe of the Atrebates who lived in southern central Britain shortly before the Roman invasion. His name was previously reconstructed as Tincommius, based on abbreviated coin legends and a damaged mention in Augustus's Res Gestae, but since 1996 coins have been discovered which give his full name.

He was the son and heir of Commius and succeeded his father around 25-20 BC. Based on coin distribution it is possible that Tincomarus ruled in collaboration with his father for the last few years of Commius's life.



Little is known of his reign although numismatic evidence suggests that he was more sympathetic to Rome than his father was in later years: the coins he issued much more closely resemble Roman types, and are made in such a way they may have come from Roman die-cutters.

It is suggested that this technical advance was not limited to coinage and represents wider industrial assistance from the Roman Empire. Tincomarus's successors used the term rex on their coins and this indicates that Tincomarus had begun the process of achieving client kingdom status with Rome (see Roman client kingdoms in Britain).

BELGAE

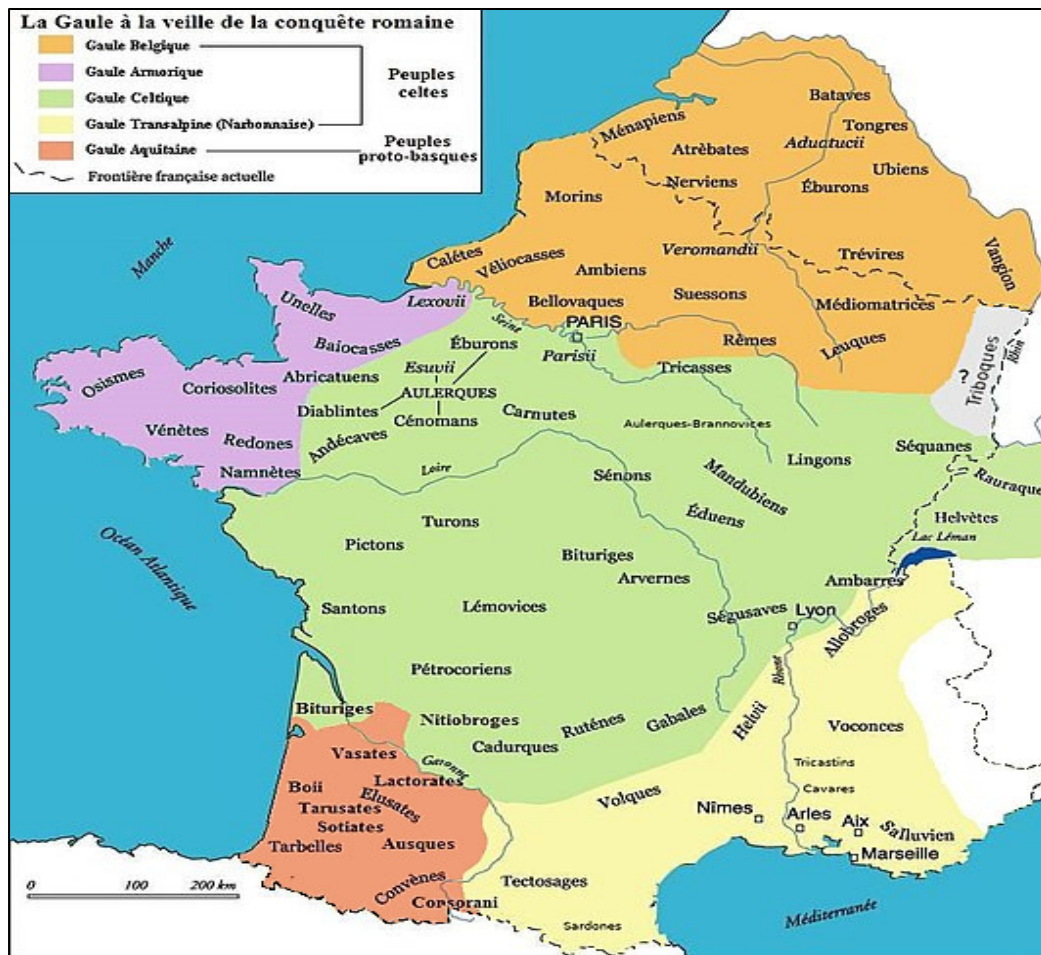


Map with the approximate location of pre-Roman Belgic Gaul shortly before Roman conquest, according to an interpretation of Caesar

The Belgae were a large confederation of tribes living in northern Gaul, between the English Channel, the west bank of the Rhine, and the northern bank of the river Seine, from at least the third century BC. They were discussed in depth by Julius Caesar in his account of his wars in Gaul. Some peoples in Britain were also called Belgae. The Belgae gave their name to the Roman province of Gallia Belgica and, much later, to the modern country of Belgium; today "Belgae" is also Latin for "Belgians".



Map of North Eastern Gaul around 70 AD



Conquest of the Belgae

Caesar conquered the Belgae, beginning in 57 BC. He writes that the Belgae were conspiring and arming themselves in response to his earlier conquests; to counter this threat, he raised two new legions and ordered his Gallic allies, the Aedui, to invade the territory of the Bellovaci, the largest and fiercest of the Belgae tribes. Wary of the numbers and bravery of the Belgae, Caesar initially avoided a pitched battle, resorting mainly to cavalry skirmishes to probe their strengths and weaknesses. Once he was satisfied his troops were a match for them, he made camp on a low hill protected by a marsh at the front and the river Aisne behind, near Bibrax (between modern Laon and Reims) in the territory of the Remi.

Belgae outside Gaul.

Great Britain

The Belgae had made their way across the English Channel into southern Britain in Caesar's time. Caesar asserts they had first crossed the channel as raiders, only later establishing themselves on the island. The precise extent of their conquests is unknown. After the Roman conquest of Great Britain, the *civitas* of the Belgae was bordered to the north by the British Atrebates, who were also a Belgic tribe, and to the east by the Regni, who were probably linked to the Belgae as well. The arrival and spread of Aylesford-Swarling pottery across the south-eastern corner of Britain has been related to the Belgic invasion.

A large number of coins of the Ambiani dating to the mid-second century BC have been found in southern Britain and the remains of a possible Belgic fort have been unearthed in Kent. Within memory of Caesar's time, a king of the Suessiones (also referred to as Suaeuconi) called Diviciacus was not only the most powerful king of Belgic Gaul, but also ruled territory in Britain.

Commius of the Atrebates, Caesar's former ally, fled to Britain after participating in Vercingetorix's rebellion and either joined or established a British branch of his tribe. Based on the development of imagery on coins, by the time of the Roman conquest, some of the tribes of south-eastern Britain likely were ruled by a Belgic nobility and were culturally influenced by them. The later *civitas* (administrative division) of Roman Britain had towns including Portus Adurni (Portchester) and Clausentum (Southampton). The *civitas* capital was at Venta Belgarum (Winchester), which was built on top of an Iron Age oppidum (this was itself built on the site of two earlier abandoned hillforts; Winchester remains Hampshire's county town to this day).

CANTIACI

The Cantiaci or Cantii were an Iron Age Celtic people living in Britain before the Roman conquest, and gave their name to a *civitas* of Roman Britain. They lived in the area now called Kent, in south-eastern England. Their capital was Durovernum Cantiacorum, now Canterbury. They were bordered by the Regni to the west, and the Catuvellauni to the north.

Julius Caesar landed in Cantium in 55 and 54 BCE, the first Roman expeditions to Britain. He recounts in his *De Bello Gallico* v. 14: *"Of all these [British tribes], by far the most civilised are they who dwell in Kent, which is entirely a maritime region, and who differ but little from the Gauls in their customs"*.

Pre-Roman Iron Age.

Julius Caesar named five Celtic tribes inhabiting the land that would become the "heartland of the Catuvellauni": the Ancalites, the Bibroci, the Cassi, the Cenimagni, and the Segontiaci, each with their own "king" or chieftain. He found their way of life to be very similar to their cousins in Gaul with whom they were close – the invasion of Britain may have been triggered by the Britons' supply of arms to the Gauls, who were being subjugated by the Romans.

Caesar mentions four kings, Segovax, Carvilius, Cingetorix, and Taximagulus, who held power in Cantium at the time of his second expedition in 54 BCE. The British leader Cassivellaunus, besieged in his stronghold north of the Thames, sent a message to these four kings to attack the Roman naval camp as a distraction. The attack failed, a chieftain called Lugotorix was captured, and Cassivellaunus was forced to seek terms.

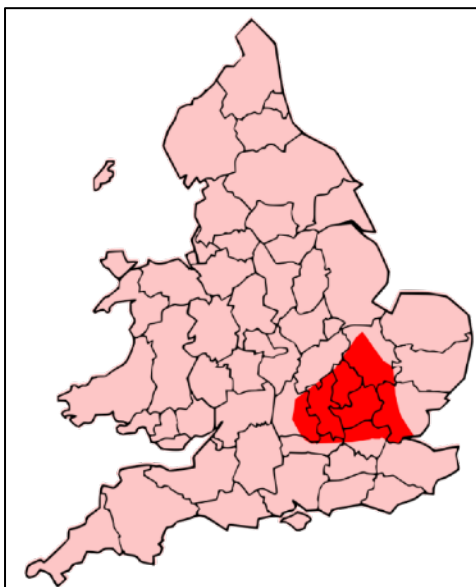
In the century between Caesar's expeditions and the conquest under Claudius (starting in 43 CE), kings in Britain began to issue coins stamped with their names. The following kings of the Cantiaci are known: Dubnovellaunus: May have been an ally or sub-king of Tasciovanus of the Catuvellauni, or a son of Addedomarus of the Trinovantes; presented himself as a supplicant to Augustus c. 7 BCE. Vosenius, ruled until c. 15 CE.

Eppillus, originally king of the Atrebates: Coins indicate he became king of the Cantiaci c. 15 CE, at the same time as his brother Verica became king of the Atrebates. Cunobelinus, king of the Catuvellauni: Expanded his influence into Cantiaci territory.

Adminius, son of Cunobelinus: Seems to have ruled on his father's behalf, beginning c. 30 CE. Suetonius tells us he was exiled by Cunobelinus c. 40 CE, leading to Caligula's aborted invasion of Britain. Anarevitos, known only from a coin discovered in 2010, probably a descendant of Eppillus and ruling c. 10 BCE – 20 CE.

According to Nennius, Gwrangon was King of Kent in the time of Vortigern, until Vortigern took away the kingdom and gave it to Hengist; but Nennius is regarded as an untrustworthy source, and "Gwrangon seems to have been transported by the story-teller into Kent from Gwent" and "is turned into an imaginary King of Kent, secretly disposed of his realm in favour of Hengist, whose daughter Vortigern wished to marry"

CATUVELLAUNI



The Catuvellauni (Common Brittonic: *Catu-wellaunī, "war-chiefs") were a Celtic tribe or state of south-eastern Britain before the Roman conquest, attested by inscriptions into the 4th century.

The fortunes of the Catuvellauni and their kings before the conquest can be traced through ancient coins and scattered references in classical histories. They are mentioned by Cassius Dio, who implies that they led the resistance against the conquest in AD 43. They appear as one of the civitates of Roman Britain in Ptolemy's Geography in the 2nd century, occupying the town of Verlamion (modern St Albans) and the surrounding areas of Hertfordshire, Bedfordshire and southern Cambridgeshire.

Their territory was bordered to the north by the Iceni and Corieltauvi, to the east by the Trinovantes, to the west by the Dobunni and Atrebates, and to the south by the Regni and Cantiaci.



Before the Roman conquest

The Catuvellauni are part of the Aylesford-Swarling archaeological group in Southern England often linked to Belgic Gaul and possibly to an actual Belgic conquest of the region alluded to by Caesar.

John T. Koch conjectures that the Battle of the Catalaunian Plains and the modern name of Châlons-en-Champagne preserves the name of an original continental tribe of Catuvellauni, a name he derives from a compound of the ancient

Celtic roots *katu- ("battle") and *wer-lo ("better"), thus meaning "excelling in battle", the same source as that of the later British and Breton personal name Cadwallon.

Cassivellaunus, who led the resistance to Julius Caesar's first expedition to Britain in 54 BC, is often taken to have belonged to the Catuvellauni. His tribal background is not mentioned by Caesar, but his territory, north of the Thames and to the west of the Trinovantes, corresponds to that later occupied by the Catuvellauni. The extensive earthworks at Devil's Dyke near Wheathampstead, Hertfordshire are thought to have been the tribe's original capital.

Tasciovanus was the first king to mint coins at Verlamion, beginning ca 20 BC. He appears to have expanded his power at the expense of the Trinovantes to the east, as some of his coins, ca 15–10 BC, were minted in their capital Camulodunum (modern Colchester). This advance was given up, possibly under pressure from Rome, and a later series of coins were again minted at Verulamium.

However, Camulodunum was retaken, either by Tasciovanus or by his son Cunobelinus, who succeeded him ca AD 9 and ruled for about 30 years. Little is known of Cunobelinus's life, but his name survived into British legend, culminating in William Shakespeare's play *Cymbeline*. Geoffrey of Monmouth says he was brought up at the court of Augustus and willingly paid tribute to Rome. Archaeology indicates increased trading and diplomatic links with the Roman Empire. Under Cunobelinus and his family, the Catuvellauni appear to have become the dominant power in south-eastern Britain. His brother Epaticcus gained territory to the south and west at the expense of the Atrebates until his death ca AD 35. The grave of the "Druid of Colchester" dates to this period, providing evidence of medical practices and technology within the Catuvellauni tribe.

Three sons of Cunobelinus are known to history. Adminius, whose power-base appears from his coins to have been in Kent, was exiled by his father shortly before AD 40 according to Suetonius, prompting the emperor Caligula to mount his abortive invasion of Britain. Two other sons, Togodumnus and Caratacus, are named by Dio Cassius. No coins of Togodumnus are known, but Caratacus's rare coins suggest that he followed his uncle Epaticcus in completing the conquest of the lands of the Atrebates. It was the exile of the Atrebatian king, Verica, that prompted Claudius to launch a successful invasion, led by Aulus Plautius, in AD 43.

Dio tells us that, by this stage, Cunobelinus was dead, and Togodumnus and Caratacus led the initial resistance to the invasion in Kent. They were defeated by Plautius in two crucial battles on the rivers Medway (see Battle of the Medway) and Thames. He also tells us that the Bodunni, a tribe or kingdom who were tributary to the Catuvellauni, switched sides. This may be a misspelling of the Dobunni, who lived in Gloucestershire, and may give an indication of how far Catuvellaunian power extended. Togodumnus died shortly after the battle on the Thames. Plautius halted and sent word for the emperor to join him, and Claudius led the final advance to Camulodunum. The territories of the Catuvellauni became the nucleus of the new Roman province.

Under Roman rule

Caratacus, however, had survived, and continued to lead the resistance to the invaders. We next hear of him in Tacitus's *Annals*, leading the Silures and Ordovices in what is now Wales against the Roman governor Publius Ostorius Scapula. Ostorius defeated him in a set-piece battle somewhere in Ordovician territory in AD 51, capturing members of his family, but Caratacus again escaped. He fled north to the Brigantes, but their queen, Cartimandua, was loyal to the Romans and handed him over in chains.

Caratacus was exhibited as a war-prize as part of a triumphal parade in Rome. He was allowed to make a speech to the Senate, and made such an impression that he and his family were freed and allowed to live in peace in Rome.

Verulamium, the Roman settlement near Verlamion, gained the status of municipium ca 50, allowing its leading magistrates to become Roman citizens. It was destroyed in the rebellion of Boudica in 60 or 61, but was soon rebuilt. Its forum and basilica were completed in 79 or 81, and were dedicated in an inscription by the governor, Gnaeus Julius Agricola, to the emperor Titus. Its theatre, the first Roman theatre in Britain, was built ca 140.

An inscription records that the *civitas* of the Catuvellauni were involved in the reconstruction of Hadrian's Wall, probably in the time of Septimius Severus in the early 3rd century. Saint Alban, the first British Christian martyr, was a citizen of Verulamium in the late 3rd or early 4th century, and was killed there.

The city took its modern name from him. The tombstone of a woman of the Catuvellauni called Regina, freedwoman and wife of Barates, a soldier from Palmyra in Syria, was found in the 4th-century Roman fort of Arbeia in South Shields in the northeast of England.

DOBUNNI.

The Dobunni were one of the Iron Age tribes living in the British Isles prior to the Roman conquest of Britain. There are seven known references to the tribe in Roman histories and inscriptions.

Various historians and archaeologists have examined the Dobunni, including Stephen J. Yeates in his book *The Tribe of Witches* (2008), where he suggests that the latter part of the name possibly derives from *bune, a cup or vessel, with a similar meaning to the later tribal name Hwicce; both being related to the recognisable cult of a Romano-British goddess. Archaeologist Miles Russell suggests that their original name may have been "Bodunni", connecting this with the Celtic word *bouda meaning "Victorious", in the sense of "The Victorious Ones"

Territory

The tribe lived in central Britain in an area that today broadly coincides with the English counties of Bristol, Gloucestershire and the north of Somerset, although at times their territory may have extended into parts of what are now Herefordshire, Oxfordshire, Wiltshire, Worcestershire, and Warwickshire. Their capital acquired the Roman name of Corinium Dobunnorum, which is today known as Cirencester.

Their territory was bordered by the Cornovii and Corieltauvi to the North; the Catuvellauni to the East; the Atrebates and Belgae to the South; and the Silures and Ordovices to the West. Some of these suggestions are, however, speculative. There is evidence for a cult associated with the tribe in the Romano-British period; the evidence being coterminous with the tribe's territory. Sculpture has been found at Gloucester, Cirencester, Nettleton, Bath, Wellow, and Aldsworth.

Iron Age period

The Dobunni were a large group of farmers and craftsmen, living in small villages concentrated in fertile valleys. Remnants of several fortified camps, otherwise known as hillforts, thought to have been occupied by the Dobunni can be seen in the Bristol area at Maes Knoll, Clifton Down, Burwalls and Stokeleigh - all overlooking the Avon Gorge - and at Kingsweston Down and Blaise Castle.

In the late Iron Age period, southern Britain saw the development of sites generally referred to as oppida (towns). An example of such a site has been recognised for some time at Bagendon, near Cirencester. It has now been realised that the Bagendon site was not as important as first thought, as other extensive sites are now known to have existed at places such as Salmonsbury.

Roman period

Dio Cassius referred to the tribe as "Bodunni", probably a misspelling of the Dobunni. Tributary to the Catuvellauni, they capitulated to the invading Romans when Caratacus and Togodumnus withdrew. Unlike the Silures, their neighbours in what later became south east Wales, they were not a warlike people and submitted to the Romans even before they reached their lands. Afterwards they readily adopted the Romano-British lifestyle.

Even though the Dobunni were incorporated into the Roman Empire in AD 43, their territory was probably not formed into Roman political units until AD 96-98. The tribal territory was divided into a civitas centred on Cirencester, and the Colonia at Gloucester. The Colonia was established during the reign of the emperor Nerva (AD 96-98).

At the beginning of the 4th century, Britain was reorganised into, initially, four and then five provinces. The Dobunnian territory lay in the province of Britannia Prima, as described in an inscription found at the base of a Jupiter column. The area remained a Roman Civitas until approximately 409. The Dobunnian territory contained two large towns (Corinium Dobunnorum now Cirencester, and Colonia Nerviana Glevum now Gloucester). Besides this there were numerous smaller towns, and many rich villas.

A study of the religion of the Dobunni has shown that there was a focus on the worship of the natural world. It is possible to identify deities associated with the landscape; for example: *Cuda, a mother goddess associated with the Cotswold Hills, and its rivers and springs, and Sulis Minerva at Bath. Other cults were defined by social action, such as mining, for example at Lydney Park, and hunting, for example at Pagan's Hill near Chew Stoke.

After the collapse of the Roman Provincial Government, the core of this area retained territorial identity until the Battle of Deorham in 577, (regarded by some as a dubious event when the Saxons made advances as far as the River Severn. These gains were reversed 50 years later when Penda of Mercia fought the West Saxons at the Battle of Cirencester, and the area came under the influence of Mercia as the sub-kingdom of the Hwicce. It has been suggested that the area retained a distinct identity as a Christian sub-kingdom, instead of being simply absorbed into Pagan Mercia, as a reward for an alliance against the West Saxons; and that this is evidence of a cultural continuity between the Dobunni Civitas and the Hwicce Kingdom.

DUMNONII and sub-tribe CORNOVII.

The Dumnonii or Dumnonos were a British tribe who inhabited Dumnonia, the area now known as Devon and Cornwall (and some areas of present-day Dorset and Somerset) in the further parts of the South West peninsula of Britain, from at least the Iron Age up to the early Saxon period. They were bordered to the east by the Durotriges tribe.

Isca Dumnoniorum

The Latin name for Exeter is Isca Dumnoniorum ("Water of the Dumnonii"). This oppidum (a Latin term meaning an important town) on the banks of River Exe certainly existed prior to the foundation of the Roman city in about AD 50. Isca is derived from the Brythonic word for flowing water, which was given to the River Exe. The Gaelic term for water is uisce/uisge. This is reflected in the Welsh name for Exeter: Caerwysg meaning "fortified settlement on the river Uisc".

Isca Dumnoniorum originated with a settlement that developed around the Roman fortress of the Legion II Augusta and is one of the four poleis (cities) attributed to the tribe by Ptolemy. It is also listed in two routes of the late 2nd century Antonine Itinerary.

A legionary bath-house was built inside the fortress sometime between 55 and 60 and underwent renovation shortly afterwards (c. 60-65) but by c. 68 (perhaps even 66) the legion had transferred to a newer fortress at Gloucester. This saw the dismantling of the Isca fortress, and the site was then abandoned. Around AD 75, work on the civitas forum and basilica had commenced on the site of the former principia and by the late 2nd century the civitas walls had been completed. They were 3 metres thick and 6 metres high and enclosed exactly the same area as the earlier fortress. However, by the late 4th century the civitas was in decline.

Other settlements

As well as Isca Dumnoniorum, Ptolemy's 2nd century Geography names three other towns:

Voliba, which remains unidentified,

Uxella, possibly on the River Axe, or at Launceston, and

Tamara, generally considered to be somewhere on the River Tamar.

The Ravenna Cosmography includes the last two names (in slightly different forms, as "Tamaris" and "Uxelis"), and adds several more names which may be settlements in the territory. These include:

Nemetostatio, a name relating to nemeton, signifying "sanctuary" or "sacred grove". Probably to be identified with North Tawton in Devon where there is a Roman earthwork that may be military, or possibly a tax collection station.

Purocoronavis, which may refer to an important native hill fort, such as Carn Brea or Tintagel. The name has led to speculation about the Cornish Cornovii.

Other Romano-British sites in Dumnonia include:

Topsham, Devon - a settlement and harbour that served Isca Dumnoniorum to which it was connected by road and river.

Nanstallon (Cornwall) - a square military enclosure, seemingly associated with tin workings at nearby **Boscarné**.

Mount Batten (Devon) - an Iron Age tin port that continued into Roman times.

Plymouth (Devon) - evidence of a Roman settlement has been found on the north side of the harbour.

Ictis - an ancient port trading in tin.

New settlements continued to be built throughout the Roman period, including sites at Chysauster and Trelvegue Head. The style is native in form with no Romanised features. Near Padstow, a site of some importance that was inhabited from the late Bronze/early Iron Age to the mid 6th century now lies buried under the sands on the opposite side of the Camel estuary near St. Enodoc's Church, and may have been a western coastal equivalent of a Saxon Shore Fort. Byzantine and African pottery has been discovered at the site. At Magor Farm in Illogan, near Camborne, an archaeological site has been identified as being a villa.

Archaeology

The Dumnonii are thought to have occupied relatively isolated territory in Cornwall, Devon, Somerset and possibly part of Dorset. Their cultural connections, as expressed in their ceramics, were with the peninsula of Armorica across the Channel, rather than with the southeast of Britain. They do not seem to have been politically centralised: coins are relatively rare, none of them locally minted, and the structure, distribution and construction of Bronze Age and Iron Age hill forts, "rounds" and defensible farmsteads in the south west point to a number of smaller tribal groups living alongside each other.

Dumnonia is noteworthy for its many settlements that have survived from the Romano-British period, but also for its lack of a villa system. Local archaeology has revealed instead the isolated enclosed farmsteads known locally as rounds. These survived the Roman abandonment of Britain, but were subsequently replaced, in the 6th and 7th centuries, by the unenclosed farms taking the Brythonic toponymic-tre-.

As in most other Brythonic areas, Iron Age hill forts, such as Hembury Castle, were refortified for the use of chieftains or kings. Other high-status settlements such as Tintagel seem to have been reconstructed during this period. Post-Roman imported pottery has been excavated from many sites across the region, and the apparent surge in late 5th century Mediterranean and/or Byzantine imports is yet to be explained satisfactorily.

Industries

Apart from fishing and agriculture, the main economic resource of the Dumnonii was tin mining. The area of Dumnonia had been mined since ancient times, and the tin was exported from the ancient trading port of Ictis (St Michael's Mount). Tin extraction (mainly by streaming) had existed here from the early Bronze Age around the 22nd century BC. West Cornwall, around Mount's Bay, was traditionally thought to have been visited by metal traders from the eastern Mediterranean.

During the first millennium BC trade became more organised, first with the Phoenicians, who settled Gades (Cadiz) around 1100 BC, and later with the Greeks, who had settled Massilia (Marseilles) and Narbo (Narbonne) around 600 BC. Smelted Cornish tin was collected at Ictis whence it was conveyed across the Bay of Biscay to the mouth of the Loire and then to Gades via the Loire and Rhone valleys. It went then through the Mediterranean Sea in ships to Gades.

During the period circa. 500-450 BC, the tin deposits seem to have become more important, and fortified settlements appear such as at Chun Castle and Kenidjack Castle, to protect both the tin smelters and mines. The earliest account of Cornish tin mining was written by Pytheas of Massilia late in the 4th century BC after his circumnavigation of the British Isles. Underground mining was described in this account, although it cannot be determined when it had started. Pytheas's account was noted later by other writers including Pliny the Elder and Diodorus Siculus.

It is likely that tin trade with the Mediterranean was later on under the control of the Veneti. Britain was one of the places proposed for the Cassiterides, that is Tin Islands. Tin working continued throughout Roman occupation although it appears that output declined because of new supplies brought in from the

deposits discovered in Iberia (Spain and Portugal). However, when these supplies diminished, production in Dumnonia increased and appears to have reached a peak during the 3rd century AD.

DUROTRIGES.

The Durotriges were one of the Celtic tribes living in Britain prior to the Roman invasion. The tribe lived in modern Dorset, south Wiltshire, south Somerset and Devon east of the River Axe and the discovery of an Iron Age hoard in 2009 at Shalfleet, Isle of Wight gives evidence that they may also have lived in the western half of the island. After the Roman conquest, their main civitates, or settlement-centred administrative units, were Durnovaria (modern Dorchester, "the probable original capital") and Lindinis (modern Ilchester, "whose former, unknown status was thereby enhanced". Their territory was bordered to the west by the Dumnonii; and to the east by the Belgae.

Territory

The area of the Durotriges is identified in part by coin finds: few Durotrigan coins are found in the "core" area, where they were apparently unacceptable and were reminted. To their north and east were the Belgae, beyond the Avon and its tributary Wylfe: "the ancient division is today reflected in the county division between Wiltshire and Somerset."


Their main outlet for the trade across the Channel, strong in the first half of the 1st century BC, when the potter's wheel was introduced, then drying up in the decades before the advent of the Romans, was at Hengistbury Head. Numismatic evidence shows progressive debasing of the coinage, suggesting economic retrenchment accompanying the increased cultural isolation. Analysis of the body of Durotrigan ceramics suggests that the production was increasingly centralised, at Poole Harbour.

The Durotriges were possibly more of a tribal confederation than a discrete tribe. They were one of the groups that issued coinage before the Roman conquest, part of the cultural "periphery", round the "core group" of Britons in the south. These coins were rather simple and had no inscriptions, and thus no names of coin-issuers can be known, let alone evidence about monarchs or rulers. Nevertheless, the Durotriges presented a settled society, based in the farming of lands surrounded by hill forts, the majority of which seem to have gone out of use by 100 BC, long before the arrival of the Roman II Legion, commanded by Vespasian in 43 or 44 AD. Maiden Castle is a preserved example of one of these earlier hill forts.

Settlements

The absorption of the Durotriges' ruling families into the Roman province of Britannia and the extent of Romanisation makes documenting the names of settlements occupied by the Durotriges before the Roman conquest difficult, but from a variety of sources several places are known. Ptolemy's Geography lists Dunium, speculated to be Hengistbury Head, as an important tribal centre near their Belgae neighbours, but it is unknown whether if it was considered the capital of the tribal confederation, especially as several other settlements appear to be equally important from archaeological evidence. Known places of pre-conquest settlement include:

Woolsbarrow Hillfort.



Maiden Castle - Maiden Castle, Dorset was in the territory of the Durotriges



Cadbury

Castle

Ham Hill



Abbotsbury Castle, Allington, Dorset.



Badbury Rings, Banbury Hill, Bindon Hill, Buzbury Rings



Badbury Rings

Badbury Rings is an Iron Age hill fort in east Dorset, England. It was in the territory of the Durotriges. In the Roman era a temple was located immediately west of the fort, and there was a Romano-British town known as Vindocladia a short distance to the south-west. Five Roman roads formed a complex junction on the north side of the fort.

The Roman Conquest of Britain began in 43 AD. It is likely that the Legio II Augusta campaigned in Dorset under the command of the future emperor Vespasian. Four kilometres (2.4 mi) southeast of Badbury Rings, at Lake Farm near Wimborne, a fort was established. A military road from the Lake Farm fort was created which passed by the northeast side of Badbury Rings. Beyond Badbury Rings the road headed in a northwest direction (visible today as a thin strip of woodland) heading for the Roman fort at Hod Hill. At an early stage, this road formed a junction with Ackling Dyke, a Roman road which headed northeast to Old Sarum (Sorviodunum). Another road ran across country in a north by northwest direction towards Bath. The final road (still used as a modern trackway on the west side of Badbury Rings) ran in a southwest direction through the settlement of Vindocladia heading towards Dorchester (Durnovaria). This final road was not built until the later Roman period.

Badbury Rings sits 327 feet (100 m) above sea level. There are two main phases of construction; the first covered 7.3 hectares (18 acres) and was defended by multiple ditches, while the second was more than twice the size, covering 16.6 ha (41 acres) and defended by a single ditch and rampart. Bronze Age round barrows in the vicinity demonstrate an earlier use of the area.

Chalbury Hillfort.



Dungeon Hill,



Eggardon Hill,



The earliest archaeological features on the hill are linear earthworks which cross the interior. These were partially excavated during 1963-6 and found to be Bronze Age. There are also two bowl barrows within the area of the hillfort that were dated to the Middle Bronze Age. There are also three further bowl barrows and a disc barrow on the top of the hill outside of the area of the hillfort.

The large multivallate hillfort dates from the Iron Age. The surviving earthworks enclose an area of approximately 21ha in total. The defences consist of three ramparts with two medial ditches with additional outer banks to the north-west and east. Ditches and counterscarp banks provide additional protection at the staggered entrances and to the south west where there is an additional outwork. The Hundred of Eggardon is first documented in the Domesday Book of 1086.

The name Eggardon is derived from an Old English place name, meaning the hill belonging to Eohhere.

The smuggler Isaac Gulliver (1745-1822) (who owned Eggardon Hill Farm) is reputed to have planted a stand of pine trees on Eggardon Hill, to provide an aid to navigation for his ships as they approached the Dorset coast. Although the trees were later felled on government orders, the octagonal earthworks used to protect them from the elements is still visible today and marked on Ordnance Survey maps of the area.

Flower's Barrow,



Flower's Barrow is located about 11 miles (18 km) west of Swanage and about 6.25 miles (10 km) south-west of Wareham. Towering to the north over Worbarrow Bay is Flower's Barrow ridge. This forms the western end of the ridge which runs all the way to Ballard Point north of Swanage. The ancient hillfort of Flower's Barrow rises behind the beach at Arish Mell. The hill lies directly west of the ghost village of Tyneham. Flower's Barrow has a limited future because the southern part is falling into the sea at Worbarrow Bay due to coastal erosion. Probably more than half of it has already disappeared.

This early Iron Age hillfort, taken over by the Romans when they invaded, has double and triple ramparts. The parallel double ramparts on the east and west flanks are connected along the northern border and are unmistakably visible. Because the cliff face acted as defence, it is probable that there were never ramparts along the southern end.

Hambledon Hill.



Hod Hill,



Lambert's Castle.



Lewesdon Hill,



Lewesdon was also the site of one of the Armada Beacons in 1588 used to warn of impending attack by Spain.

Pilsdon Pen.



Poundbury Hill



Rawlsbury Camp



Rawlsbury Camp, a five acre Iron Age hill fort, is situated on a promontory of the hill. Little remains of the camp except the twin embankments and intermediate ditch which surrounded it. The hill gets its name from the several barrows that adorn the hill. Additionally, a medieval trackway crosses the ridge.

Bulbarrow Hill has been used for radio towers since 1942. In 1942, the RAF installed a Gee station there as the master of the "southern" Gee chain. This station had wooden masts. the Gee station was used until 1957. The USAF then used the site together with a site at Ringstead.

Duropolis is the name of an archaeological site at Winterborne Kingston in the English county of Dorset, believed to be the remains of the first planned town in Britain. The site's first discoveries were made in 2008. The 32,000 square metres (340,000 sq. ft) Iron Age settlement is believed to date to around 100 BCE, making it 70 years older than the Roman town of Silchester.

The site has been named by archaeologists after the Iron Age Durotriges tribe. Its settlement may have been associated with the abandonment of nearby Maiden Castle in the 1st century BCE.

Old Oswestry Hillfort. Above and looking along the entrance to the Hillfort and across Shropshire. Intersecting with Wat's Dyke.



REGNENSES

The Regni, Regini, or Regnenses were a Tribe which occupied modern West Sussex, East Sussex, south-west Kent, eastern Surrey, and the eastern edges of Hampshire. Their Tribal centre was at Noviomagus Reginorum (Chichester in West Sussex), close to Trisantona Fluvius (the River Arun) which joined the English Channel at Littlehampton, a little way to the east of Noviomagus Reginorum. The tribe was bordered to the west by the Belgae, to the north by the Atrebates, and to the east by the Cantiaci, while much of their northern border was filled by the vast and near-impenetrable Weald Forest. Nevertheless, they were thinly scattered on either side of the Weald, and there were safe paths through the forest.

The people of King Cogidubnus

Before the Roman conquest, their land and capital appear to have been part of the territory of the Atrebates, possibly as part of a confederation of tribes. It has been suggested that, after the first phase of the conquest, the Romans maintained the Atrebates as a nominally independent client kingdom, acting as a buffer between the Roman province in the east and the unconquered tribes to the west. The ruler of the kingdom was Tiberius Claudius Cogidubnus or Cogidumnus: Tacitus says "quaedam civitates Cogidumno regi donatae" ('certain civitates were given to King Cogidumnus') and remarks on his loyalty. A first century inscription found in Chichester supplies his Latin names, indicating he was given Roman citizenship by Claudius or Nero. Cogidubnus may have been a relative of Verica, the Atrebatian king whose overthrow was the excuse for the conquest. After Cogidubnus's death, the kingdom would have been incorporated into the directly ruled Roman province and divided into several civitates, including the Atrebates, Belgae, and Regni.

The location is generally supposed to be Chichester. The Antonine Itinerary refers to a place called Regno at the end of Roman Road 7, perhaps referring to a site along the coast of the Solent. Some scholars reject Regnenses in favour of Ptolemy's Regni or a Brythonic name Regini.

Likewise, the theory that Cogidubnus was created legatus, a rank only ever given to senators, is based on reconstructing the damaged Chichester inscription to read as Cogidubni regis legati Augusti in Britannia ('king and imperial legate in Britain'). It more probably reads Cogidubni regis magni Britanniae ('great king of Britain').

TRINOVANTES

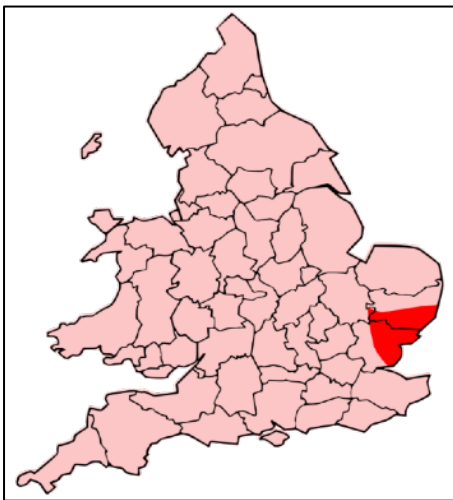
The Trinovantēs (Common Brittonic: *Trinowantī) or Trinobantes were one of the Celtic tribes of Pre-Roman Britain. Their territory was on the north side of the Thames estuary in current Essex, Hertfordshire and Suffolk, and included lands now located in Greater London. They were bordered to the north by the Iceni, and to the west by the Catuvellauni. Their name possibly derives from the Celtic intensive prefix "tri-" and a second element which was either "nowio" – new, so meaning "very new" in the sense of "newcomers", but possibly with an applied sense of vigorous or lively ultimately meaning "the very vigorous people". Their capital was Camulodunum (modern Colchester), one proposed site of the legendary Camelot.

Shortly before Julius Caesar's invasion of Britain in 55 and 54 BC, the Trinobantes were considered the most powerful tribe in Britain. At this time their capital was probably at Braughing (in modern-day Hertfordshire). In some manuscripts of Caesar's Gallic War their king is referred to as Imanuentius, although in other manuscripts no name is given. Sometime before Caesar's second expedition this king was overthrown by Cassivellaunus, who is usually assumed to have belonged to the Catuvellauni. Imanuentius's son, Mandubracius, fled to the protection of Caesar in Gaul. During his second expedition Caesar defeated Cassivellaunus and restored Mandubracius to the kingship, and Cassivellaunus undertook not to molest him again. Tribute was also agreed.

The next identifiable king of the Trinovantes, known from numismatic evidence, was Addedomarus, who took power c. 20–15 BC, and moved the tribe's capital to Camulodunum. For a brief period c. 10 BC Tasciovanus of the Catuvellauni issued coins from Camulodunum, suggesting that he conquered the Trinobantes, but he was soon forced to withdraw, perhaps as a result of pressure from the Romans, as his later coins no longer bear the mark "Rex", and Addedomarus was restored.

Addedomarus was briefly succeeded by his son Dubnovellaunus c. 10–5 BC, a few years later the tribe was finally conquered by Tasciovanus or his son Cunobelinus.

Addedomarus, Dubnovellaunus and possibly Mandubracius all appear in later, post-Roman and medieval British Celtic genealogies and legends as Aedd Mawr (Addedo the Great) Dyfnwal Moelmut (Dubnovellaunus the Bald and Silent) and Manawydan. The Welsh Triads recall Aedd Mawr as one of the founders of Britain.



The Trinobantes reappeared in history when they participated in Boudica's revolt against the Roman Empire in 60 AD. Their name was given to one of the civitates of Roman Britain, whose chief town was Caesaromagus (modern Chelmsford, Essex). The style of their rich burials (see facies of Aylesford) is of continental origin and evidence of their affiliation to the Belgic people. Their name was re-used as Trinovantum, the supposed original name of London, by Geoffrey of Monmouth in his largely fictional *Historia Regum Britanniae*, in which he claimed the name derived from Troinovantum or "New Troy", connecting this with the legend that Britain was founded by Brutus and other refugees from the Trojan War.

ICENI

The Iceni or Eцени were a Brittonic tribe of eastern Britain during the Iron Age and early Roman era. Their territory included present-day Norfolk and parts of Suffolk and Cambridgeshire, and bordered the area of the Corieltauvi to the west, and the Catuvellauni and Trinovantes to the south. In the Roman period, their capital was Venta Icenorum at modern-day Caistor St Edmund.

Julius Caesar does not mention the Iceni in his account of his invasions of Britain in 55 and 54 BC, though they may be related to the Cenimagni, whom Caesar notes as living north of the River Thames at that time. The Iceni were a significant power in eastern Britain during Claudius' conquest of Britain in AD 43, in which they allied with Rome. Increasing Roman influence on their affairs led to revolt in AD 47, though they remained nominally independent under king Prasutagus until his death around AD 60. Roman encroachment after Prasutagus' death led his wife Boudica to launch a major revolt from 60–61. Boudica's uprising seriously endangered Roman rule in Britain and resulted in the burning of Londinium and other cities. The Romans finally crushed the rebellion, and the Iceni were increasingly incorporated into the Roman province.

Roman invasion

Tacitus records that the Iceni were not conquered in the Claudian invasion of AD 43, but had come to a voluntary alliance with the Romans. However, they rose against them in 47 after the governor, Publius Ostorius Scapula, threatened to disarm them. The Iceni were defeated by Ostorius in a fierce battle at a fortified place, but were allowed to retain their independence. The site of the battle may have been Stonea Camp in Cambridgeshire.

A second and more serious uprising took place in AD 61. Prasutagus, the wealthy, pro-Roman Icenian king, who, according to a section in the Oxford Dictionary of National Biography titled "Roman Britain, British Leaders", was leader of the Iceni between AD 43 and 50, had died. It was common practice for a Roman client king to leave his kingdom to Rome on his death, but Prasutagus had attempted to preserve his line by bequeathing his kingdom — believed to be located in Breckland, near Norwich — jointly to the Emperor and his own daughters. The Romans ignored this, and the procurator Catus Decianus seized his entire estate. Prasutagus's widow, Boudica, was flogged, and her daughters were raped. At the same time, Roman financiers called in their loans. While the governor, Gaius Suetonius Paulinus, was campaigning in Wales, Boudica led the Iceni and the neighbouring Trinovantes in a large-scale revolt:



Statue of Boudica near Westminster Pier as commissioned by Prince Albert and executed by Thomas Thornycroft. It was completed in 1905.

...a terrible disaster occurred in Britain. Two cities were sacked, eighty thousand of the Romans and of their allies perished, and the island was lost to Rome. Moreover, all this ruin was brought upon the Romans by a woman, a fact which in itself caused them the greatest shame.... But the person who was chiefly instrumental in rousing the natives and persuading them to fight the Romans, the person who was thought worthy to be their leader and who directed

the conduct of the entire war, was Boudica, a Briton woman of the royal family and possessed of greater intelligence than often belongs to women.... In stature she was very tall, in appearance most terrifying, in the glance of her eye most fierce, and her voice was harsh; a great mass of the tawniest hair fell to her hips; around her neck was a large golden necklace; and she wore a tunic of divers colours over which a thick mantle was fastened with a brooch. This was her invariable attire.

The revolt caused the destruction and looting of Camulodunum (Colchester), Londinium (London), and Verulamium (St Albans) before finally being defeated by Suetonius Paulinus and his legions. Although the Britons outnumbered the Romans greatly, they lacked the superior discipline and tactics that won the Romans a decisive victory. The battle took place at an unknown location, possibly in the West Midlands somewhere along Watling Street. Today, a large statue of Boudica wielding a sword and charging upon a chariot, called "Boadicea and Her Daughters", can be seen in London on the north bank of the Thames by Westminster Bridge. Ptolemy's *Geographia*, at section 2,3,21, names people called Σιμενοι in the original Greek, but usually thought to be a copying error for Ικενοι, as having a town called Venta. Venta, also mentioned in the *Ravenna Cosmography*, and the *Antonine Itinerary*, was a settlement near the village of Caistor St. Edmund, some 8 kilometres (5 mi) south of present-day Norwich, and about 2 kilometres (1.5 mi) from the Bronze Age Henge at Arminghall. It is suggested that there was a period of depopulation of the homelands of the Iceni during the fourth century. This was quickly followed by the settlement of Germanic speakers from the continent, beginning at the start of the fifth century.

Also, suggestions have been made that the descendants of the Iceni survived longer in the Fens. In the *Life of Saint Guthlac* – a biography of the East Anglian hermit who lived in the Fenland during the early 8th century – it is stated that Saint Guthlac was attacked on several occasions by demons who spoke Brittonic languages living in the Fens at that time. These "Britons" seem to have been intended to represent figments of Guthlac's imagination rather than real people. However, several place names do suggest a longer British presence in the region. These include Chatteris, Chettisham and King's Lynn, all of which seem to contain Brittonic elements. A number of lost toponyms (such as Bretlond and Walecroft) also suggest land held by Britons well into the Anglo-Saxon era.

Middle of Britain

CARVETII.

The Carvetii (Common Brittonic: *Carwetī) were a Brittonic Celtic tribe living in what is now Cumbria, in North-West England during the Iron Age, and were subsequently identified as a *civitas* (canton) of Roman Britain. Historical speculation has the Carvetii occupying the Solway Plain, the area immediately south of Hadrian's Wall, the Eden Valley, and possibly the Lune Valley. The Carvetii are not mentioned in Ptolemy's Geography, nor in any other classical text, and are known only from three Roman (third and fourth century AD) inscriptions, one of which is now lost. One was in Old Penrith, (the Voreda Roman fort) north of the present Penrith, on a tombstone. The others were on two milestones: one at Frenchfield (north of Brocavum), and the other at Langwathby in Cumbria, both also near Penrith. It was suggested in 1985 that the combination of the first two inscriptions mentioned above "allows us to infer the existence of the 'civitas Carvetiorum', or canton of the Carvetii, and the existence of its own council or governing body."

Capital or centre.

The capital of the Carvetii is presumed to have been Luguvalium (Carlisle), the only walled town known in the region. Higham and Jones suggest, given the location of the inscriptions, and given that the best land in the area was nearby, and also given the existence of a large (7 acres, 3 ha.) enclosed settlement site a couple of miles south-east of Penrith in the Eden Valley, that Clifton Dykes was the "logical location for the 'caput Carvetiorum' " ('the centre of the Carvetii'). In other words, despite the later importance of Carlisle as the centre of activity once the Romans had invaded (and the likely place where tribal councils would take place), the Eden Valley "was the heartland of the area concerned." The Brougham area, with its seeming importance in the cult of Belatucadrus, its strategic position in the Eden Valley with its route to the east across Stainmore, its nearby history as a meeting place with three henges, as well as with "the presumed pre-Roman tribal capital at Clifton Dykes", may have been the settlement focus of the Carvetii, at least before the Roman military campaigns in the AD 70s. Indeed, this might account for the building of the Roman fort at Brocavum. Rivet and Smith suggest that the name 'Carvetii' may refer to the British word 'carvos', meaning 'deer' or 'stag', and that this could have associations with the horned god Belatucadrus mentioned above.

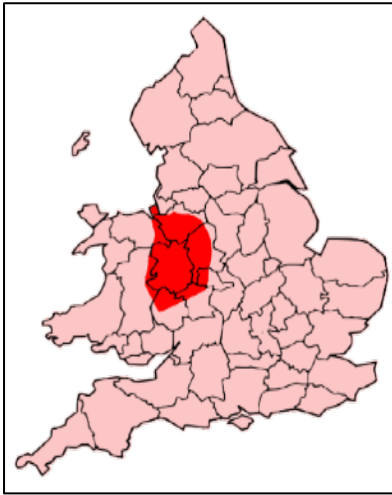
The Roman fort at Stanwix, on the north side of the River Eden, was one component of what was to become Carlisle. The other seems to have been a major settlement of people south of the river, with an Agricolan fort (A.D.78-79), re-built in the second century, roughly where the present Carlisle Castle now is. A stone fort was built on the site around 200 A.D. The excavations in the Blackfriars and Lanes areas indicate a substantial vicus, or civilian settlement, associated with the several stages of this fort.

Links with the Brigantes and Venutius.

The Carvetii may have been part of the neighbouring Brigantes confederation, and some, including Higham and Jones, have speculated that Venutius, first husband of the Brigantian queen Cartimandua and later (69 A.D.) an important British resistance leader in the 1st century, may have been a Carvetian. The series of marching camps set up by the Roman governor Quintus Petillius Cerialis, in his campaign in the early 70s, stretched away from Stanwick, across the Stainmore Pass towards the Eden Valley, suggesting that the Carvetii were the "centre of Venutius' power base and the prime objective of the ... campaigns".

However, challenges to these assumptions were made, arguing that the very notion of 'tribe', in the sense of a geographically-defined unit, probably did not exist in the north; that there is no evidence either of the Brigantes holding power over the northern 'tribes', or of a Brigantian 'confederacy' of tribes; that there is no certain interpretation of the three inscriptions; that there is no written evidence of Venutius being of the Carvetii; and that the archaeological evidence and the persistence of the name 'Luguvalos' at what was to become 'Carlisle', may point to the Carvetii being a pro-Roman tribe based in the Solway Plain with a centre at Carlisle, while Venutius may have led an anti-Roman, non-Carvetian, tribe elsewhere, probably in the upper-Eden valley south of Penrith.

CORNOVII.



The Cornovī (Common Brittonic: *Cornowī) were a Celtic people of the Iron Age and Roman Britain, who lived principally in the modern English counties of Cheshire, Shropshire, north Staffordshire, north Herefordshire and eastern parts of the Welsh counties of Flintshire, Powys and Wrexham. Their capital in pre-Roman times was probably a hillfort on the Wrekin. Ptolemy's 2nd-century Geography names two of their towns: Deva Victrix (Chester) and Viroconium Cornoviorum (Wroxeter), which became their capital under Roman rule. Their territory was bordered by the Brigantes to the North, the Corieltauvi to the East, the Dobunni to the South, and the Deceangli, and Ordovices to the West.

The people who inhabited the very north of the British mainland (modern Caithness), and Cornwall were also known by the same name, but according to mainstream or academic opinion were quite separate and unrelated peoples.

Pre-Roman history

Prior to the Roman invasion of Cornovian territory in 47 AD the most significant Cornovian hillforts known were those at Titterstone Clee near Bitterley, being the only one excavated to date, Chesterton Walls near Romsley and Bury Walls near Weston-under-Redcastle. Other hillforts of Iron Age Cornovii include the Wrekin hillfort near Wellington, Caynham Camp near Poughnhill and Old Oswestry. All of these camps are in the county of Shropshire but there was another significant settlement at the Breiddin hillfort in Powys.

Some suggest that a lack of metal and fine pottery finds may be indicative that the Cornovii were not a particularly wealthy or sophisticated British tribe and that they depended mostly on a pastoral economy even though some cultivation of cereal crops appears to have occurred in the river valley areas. However, archaeological evidence from the lowland site at Poulton has shown extensive evidence of metal working and ceramics. In particular, a fine example of the ritual deposition of an iron adze in the ditch of a round house, suggests a significant disposable wealth. These aforesaid lowland areas seem to have been populated by rural peasants who were obliged to pay tribute in cattle and grain to the local chieftains resident in the hillforts.

Roman period

The tribal civitas capital was Viroconium Cornoviorum (or simply "Viroconium"), the fourth largest town in Roman Britain. It started life as a legionary fortress in the mid-1st century, possibly garrisoned by the XIV Legion then the XX Legion. The main section of Watling Street runs from Dubrium (Dover) to Viroconium (Wroxeter). The place-name itself is suggestive of the Wrekin hillfort, overlooking the site from the east. The Cornovii seem to have had many hillforts, the largest and most populous being that at the Wrekin near the site of the Romano-British tribal capital. The eventual size of Viroconium is inconsistent with the estimated population size, taken from the number of known pre-Roman settlements in the area; the archaeological evidence suggests a sparsely populated region. Perhaps the majority of the population lived in timber hut-dwellings without stone foundations, making it more difficult to find archaeological trace. There are, however, impressive standing Roman ruins from Viroconium just outside the modern day village of Wroxeter.

By the time the city had become fully established as a civitas capital, Viroconium had seen great expansion, with all the usual trappings of a classical Roman settlement including the forum basilica, shops and, of course, the baths. Both the massive structural remains of the baths and exercise yard found during archaeological excavations and subsequent research indicate that Viroconium's most prosperous era was between the 2nd and 3rd centuries, and demonstrate the success of this regional economic centre. Nevertheless, it appears that by the 4th century the area was already starting to decline.

Viroconium Cornoviorum and Calleva Atrebatum (Silchester) seem to be the only major Roman settlements in Britain that, subsequently, did not grow into larger towns or cities in the post-Roman period. This may have been due to the foundation of Shrewsbury (probably in the 9th century) nearby, which was more easily defended, although the village of Wroxeter still continued to grow. Owing to little development in the

Wroxeter area, much of the Roman material has survived reasonably intact compared to other parts of Britain. This has led to the town becoming a favourite among archaeologists and students of Roman Britain.

Cohors Primae Cornoviorum

The Cohors Primae Cornoviorum was the only recorded native British unit known to have served in Britannia. The Cohort of Cornovii were recruited from the tribe itself, thus bearing the name "Cornoviorum", i.e. "of the Cornovii". The strength of this military unit is unknown. The cohort was an infantry unit and is likely to have numbered only 500. The units formed the late-4th-century garrison of Pons Aelius (Newcastle upon Tyne) at the eastern terminus of Hadrian's Wall. This is recorded in the Notitia Dignitatum.

Posting stations, settlements and military stations.

Bovium (Tilston, Cheshire) – Named in the Antonine Itinerary, the site of the potteries and tile factory of Legio XX Valeria, just south of Chester.

Wilderspool (near Warrington, Cheshire) – Minor settlement on the south bank of the River Dean near its confluence with the Mersey.

Heronbridge (Cheshire) – On the west bank of the River Dee immediately south of Chester.

Ffridd (Clwyd) – Fort and substantial Roman constructions near the border with the Deceangli.

Bravonium (Leintwardine, Herefordshire) – Small roadside town and important military complex on Watling Street West, S of Wroxeter in the Welsh Marches.

Uxacona (Red Hill, near Oakengates, Shropshire) – Small settlement on Watling Street, east of Wroxeter.

Pennocrucium (Water Eaton) – Small town and military complex on Watling Street, S of Penkridge.

Letocetum (Wall, near Lichfield, South Staffordshire) – Small town and military complex South of Lichfield, near the crossing of the Watling and Icknield Streets. Evidently the centre of an administrative pagus, with a substantial public bath-house and a mansion.

Knighton – It is possible this settlement was created when pre Offa's Dyke earth mounds were built by the Romans.

Rutunium (Harcourt Park, Shropshire) – A small settlement and posting station on the road north between the military bases at Wroxeter and Chester, at the crossing of the River Roden.

Mediolanum (Whitchurch) (Shropshire) – Romano-British settlement, whose modern street plan suggests a small walled town.

Salinae (Middlewich, Cheshire) – Salt-manufacturing town.

Condate (Northwich, Cheshire) – Salt works probable.

Levobrinta (Forden Gaer, Powys) – This military site possibly marked the SW border of the Cornovian canton.

Chesterton (near Newcastle-under-Lyme, Staffordshire) – Small town built on the site of a possible earlier Neronian fort, on the road from Middlewich to Derby.

Rocaster (North Staffordshire) – Small town built on the site of an earlier Flavian fort on the Cornovian borders, with the Brigantes to the north and the Corieltauvi to the east.

Malpas, Cheshire – Small settlement on the Whitchurch–Chester road.

Post-Roman history

After Roman occupation, the lands of the Cornovii became a centre of military and economic operations. Viroconium Cornoviorum became one of the most important cities in Roman Britain, where Legio XIV Gemina was garrisoned for some time. The Romans also exploited metals such as copper, lead and silver in the area. Some Romanised Cornovii are known to have served as Roman legionaries.

The 5th century saw continued town life in Viroconium but many of the buildings fell into disrepair. However, between 530 and 570 there was a substantial rebuilding programme in timber with most of the old basilica being demolished and replaced with new buildings. These probably included a very large two-storey timber-framed building and a number of storage buildings and houses. In all, 33 new buildings were constructed. The archaeologists responsible for the most recent excavations comment that "their construction was carefully planned and executed... and "were skilfully constructed to Roman measurements using a trained labour force". Who instigated this rebuilding program is not known, although it may have

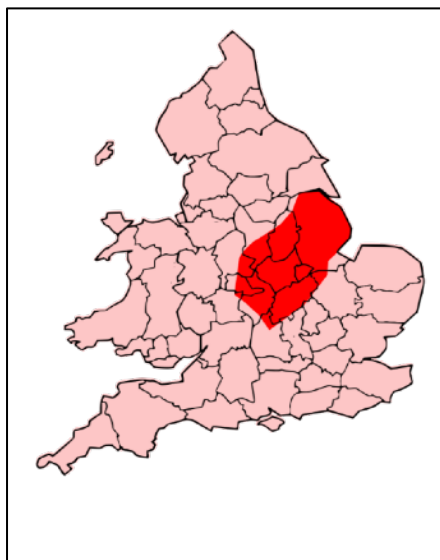
been a bishop. Some of the buildings were renewed three times and the community probably lasted about 75 years until for some reason many of the buildings were dismantled.

Dark Age period

After this period, and with the relentless expansion of Anglian power in the English Midlands, the Cornovian tribal area came under the rule of the Kingdom of Pengwern. Following a period of military alliance with Mercian rulers, particularly King Penda, Pengwern was absorbed by neighbouring Mercia after 642 AD. The local Cornovian people may have continued to reside in the area, perhaps as the Wrekensaete, under Mercian rule.

The site of the Roman city of Viroconium Cornoviorum is known in Old Welsh as Caer Guricon. As Caer Guricon it may have served as capital of the Kingdom of Powys during the sub-Roman period until Anglo-Saxon pressures in the form of Mercian encroachment forced the British to relocate to Mathrafal castle sometime before 717 AD. Pengwern and Powys themselves may have been later divisions of the pre-Roman Cornovii tribal territory whose civitas was Viroconium Cornoviorum. With the passage of time the lesser Magonsæte sub-kingdom also emerged in this area during the period between Powys and Mercian rule.

CORIELTAUVI.



The Corieltauvi (also the Coritani, and the Corieltavi) were a tribe of people living in Britain prior to the Roman conquest, and thereafter a civitas of Roman Britain. Their territory was in what is now the English East Midlands. They were bordered by the Brigantes to the north, the Cornovii to the west, the Dobunni and Catuvellauni to the south, and the Iceni to the east. Their capital was called Ratae Corieltauvorum, known today as Leicester.

Late Iron Age

The Corieltauvi were a largely agricultural people who had few strongly defended sites or signs of centralised government. They appear to have been a federation of smaller, self-governing tribal groups. From the beginning of the 1st century, they began to produce inscribed coins: almost all featured two names, and one series had three, suggesting they had multiple rulers. The names on the earliest coins are so abbreviated as to be unidentifiable. Later coins feature the name of Volisios, apparently the paramount king of the region,

together with names of three presumed sub-kings, Dumnocoveros, Dumnovellaunus and Cartivelios, in three series minted circa. 45 AD. The Corieltauvi had an important mint, and possibly a tribal centre, at Sleaford.

Roman times

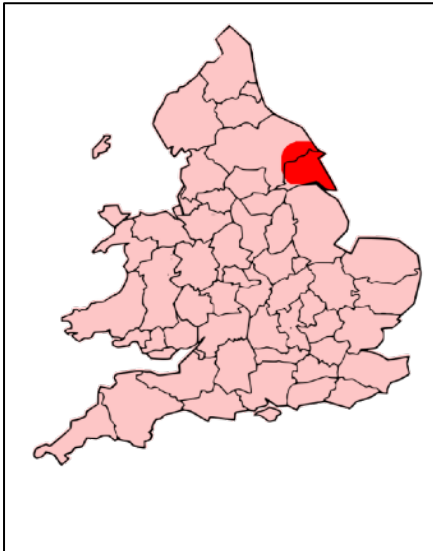
There is little evidence that the Corieltauvi offered resistance to Roman rule: Ratae was captured c. AD 44, and it may have had a Roman garrison. The Fosse Way, a Roman road, passed through their territory.

PARISI.

The Parisi were a British Celtic tribe located somewhere within the present-day East Riding of Yorkshire, in England, known from a single brief reference by Ptolemy in his Geographica of about AD 150. Many writers have connected them with the archaeological Arras culture and some with the more widely known Parisii of Gaul.

The tribe is inferred to have been surrounded by the Brigantes, and with the Coritani south of them across the Humber. Ptolemy mentions the Parisi in association with Petvaria, a town thought to be located close to Brough, East Riding of Yorkshire. Ptolemy also mentions a promontory Promontarium Ocellum, which may be either Spurn Head or Flamborough Head.

Evidence for link with continental tribes.



Burials in East Yorkshire dating from the pre-Roman Iron Age are distinguished as those of the Arras Culture, and show differences from surrounding areas, generally lacking grave goods, but chariot burials and burials with swords are known, but are similar (chariot burials) to those ascribed to the La Tène culture of areas of western and central Europe, giving a potential link to the similarly named Parisii of Gaul.

Northern Britain.

BRIGANTES.

The Brigantes were Ancient Britons who in pre-Roman times controlled the largest section of what would become Northern England. Their territory, often referred to as Brigantia, was centred in what was later known as Yorkshire.

The Greek geographer Ptolemy named the Brigantes as a people in Ireland also, where they could be found around what is now Wexford, Kilkenny and Waterford, while another people named Brigantii is mentioned by Strabo as a sub-tribe of the Vindelici in the region of the Alps.

Within Britain, the territory which the Brigantes inhabited was bordered by that of four other peoples: the Carvetii in the northwest, the Parisii to the east and, to the south, the Corieltauvi and the Cornovii. To the north was the territory of the Votadini, which straddled the present day border between England and Scotland.

History

There are no written records of the Brigantes before the Roman conquest of Britain; it is therefore hard to assess how long they had existed as a political entity prior to that. Most key archaeological sites in the region seem to show continued, undisturbed occupation from

an early date, so their rise to power may have been gradual rather than a sudden, dramatic conquest, or it may be linked to the burning of the large hill fort at Castle Hill, Huddersfield, c. 430 BC. Territorially the largest tribe in Britain, the Brigantes encompassed sub-tribes or septs such as the Gabrantovices on the Yorkshire Coast, and the Textoverdi in the upper valley of the River South Tyne near Hadrian's Wall. The names Portus Setantiorum and Coria Lopocarum suggest other groups, the Setantii and the Lopocares located on the Lancashire coast and the River Tyne respectively. A name Corionototae is also recorded but since the name seems to derive from *Corion Toutas meaning "tribal army" or "people's army" it may have been a name for a military force or resistance against the Romans rather than any tribe or sub-tribe. The Carvetii who occupied what is now Cumbria may have been another sub-tribe, or they may have been separate from the Brigantes. This is often disputed as the Carvetii made up a separate civitas under Roman rule.

Roman era.

During the Roman invasion, in 47 AD, the governor of Britain, Publius Ostorius Scapula, was forced to abandon his campaign against the Deceangli of North Wales because of "disaffection" among the Brigantes, whose leaders had been allies of Rome. A few of those who had taken up arms were killed, the rest were pardoned. In 51, the defeated resistance leader Caratacus sought sanctuary with the Brigantian queen, Cartimandua, but she showed her loyalty to the Romans by handing him over in chains. She and her husband Venutius are described as loyal and "defended by Roman arms", but they later divorced, Venutius taking up arms first against his ex-wife, then her Roman protectors. During the governorship of Aulus Didius Gallus (52–57) he gathered an army and invaded her kingdom. The Romans sent troops to defend Cartimandua, and they defeated Venutius' rebellion. After divorce, Cartimandua married Venutius' armour-bearer, Velllocatus, and raised him to the kingship. Venutius staged another rebellion in 69, taking advantage

of Roman instability in the Year of four emperors. This time the Romans were only able to send auxiliaries, who succeeded in evacuating Cartimandua but left Venutius and his anti-Roman supporters in control of the kingdom.

The extensive Iron Age fortifications at Stanwick in North Yorkshire were excavated in the 1950s, concluding that Venutius probably had this site as his capital, but Durham University's later excavations from 1981 to 1986 led to a suggestion of a slightly earlier dating with Stanwick a centre of power for Cartimandua instead.

After the accession of Vespasian, Quintus Petillius Cerialis was appointed governor of Britain and the conquest of the Brigantes was begun. It seems to have taken many decades to complete. Gnaeus Julius Agricola (governor 78–84) appears to have engaged in warfare in Brigantian territory. The Roman poet Juvenal, writing in the early 2nd century, depicts a Roman father urging his son to win glory by destroying the forts of the Brigantes. There appears to have been a rebellion in the north sometime in the early reign of Hadrian, but details are unclear. A rising of the Brigantes has often been posited as the explanation for the disappearance of the Ninth Legion, stationed at York.

It is possible that one of the purposes of Hadrian's Wall (begun in 122) was to keep the Brigantes from making discourse with the tribes in what is now the lowlands of Scotland on the other side. The emperor Antoninus Pius (138–161) is said by Pausanias to have defeated them after they began an unprovoked war against Roman allies, perhaps as part of the campaign that led to the building of the Antonine Wall (142–144).

Tacitus, in a speech put into the mouth of the Caledonian leader Calgacus, refers to the Brigantes, "under a woman's leadership", almost defeating the Romans.

CALEDONII.



The Caledonians or the Caledonian Confederacy were a Brittonic-speaking (Celtic) tribal confederacy in what is now Scotland during the Iron Age and Roman eras. The Greek form of the tribal name gave rise to the name Caledonia for their territory. The Caledonians were considered to be a group of Britons, but later, after the Roman conquest of the southern half of Britain, the northern inhabitants were distinguished as Picts, thought to be a related people who would have also spoken a Brittonic language. The Caledonian Britons were thus enemies of the Roman Empire, which was the state then administering most of Great Britain as the Roman province of Britannia.

The Caledonians, like many Celtic tribes in Britain, were hillfort builders and farmers who defeated and were defeated by the Romans on several occasions. The Romans never fully occupied Caledonia, though several attempts were made. Nearly all of the information available about the Caledonians is based on predominantly Roman sources, which may be biased.

One assumes that the Caledonians would have been Pictish tribes speaking a language closely related to Common Brittonic, or a branch of it augmented by fugitive Brythonic resistance fighters fleeing from Britannia. The Caledonian tribe, after which the historical Caledonian Confederacy is named, may have been joined in conflict with Rome by tribes in northern central Scotland by this time, such as the Vacomagi, Taexali and Venicones recorded by Ptolemy. The Romans reached an accommodation with Brythonic tribes such as the Votadini as effective buffer states.

History

In AD 83 or 84, led by Calgacus, the Caledonians' defeat at the hands of Gnaeus Julius Agricola at Mons Graupius is recorded by Tacitus. Tacitus avoids using terms such as king to describe Calgacus and it is

uncertain as to whether the Caledonians had single leaders or whether they were more disparate and that Calgacus was an elected war leader only. Tacitus records the physical characteristics of the Caledonians as red hair and long limbs.

In 122 AD construction began on Hadrian's Wall, creating a physical boundary between Roman controlled territory, and the land the Romans deemed as Caledonia. An effort by the Romans to invade and conquer Caledonia was likely made sometime during or shortly after 139 AD. In 142 AD, construction began on the Antonine Wall roughly 100 km North of Hadrian's Wall in order to aid in the Roman push into Caledonian territory and to consolidate their conquest of southern Caledonian territory. The Romans later abandoned this wall (around 158) to return to Hadrian's Wall to the south.

The tribes of what is now Northern Britain and Scotland (probably including the Caledones) proved themselves to be "... too warlike to be easily contained...", leading to the extensive garrisons left by the Romans to contest the tribes. It is argued that the Caledones likely did not directly attack or harass the Romans during this time, but may have had minor conflicts with other tribes.

In AD 180 the Caledonians took part in an invasion of Britannia, breached Hadrian's Wall and were not brought under control for several years, eventually signing peace treaties with the governor Ulpius Marcellus. This suggests that they were capable of making formal agreements in unison despite supposedly having many different chieftains. However, Roman historians used the word "Caledonius" not only to refer to the Caledones themselves, but also to any of the other tribes (both Pictish or Brythonic) living north of Hadrian's Wall, and it is uncertain whether these later were limited to individual groups or wider unions of tribes. It is possible that this was the peoples of Brigantia rather than the Calidones. By the latter half of the 2nd Century AD, the actual Caledones would have likely had the Maeatae peoples between themselves and the Antonine Wall. During the reign of Commodus, a series of regular payments appear to have been made to the Caledonians by the Romans, continuing into the first few years of Severus' reign.

In 197 AD Dio Cassius records that the Caledonians aided in a further attack on the Roman frontier being led by the Maeatae and the Brigantes and probably inspired by the removal of garrisons on Hadrian's Wall by Clodius Albinus. He says the Caledonians broke the treaties they had made with Marcellus a few years earlier (Dio lxxvii, 12). The governor who arrived to oversee the regaining of control over Britannia after Albinus' defeat, Virius Lupus, was obliged to buy peace from the Maeatae rather than fight them. By the end of the 2nd century, the majority of Northern tribes had been merged in the Roman consciousness into either the Caledones or the Maeatae, leaving just those two tribes as the representatives of the region. The region itself had long been called Caledonia, and Malcolm Todd states that all residents were called Caledonians, regardless of tribal affiliations.

The Caledonians are next mentioned in 209, when they are said to have surrendered to the emperor Septimius Severus after he personally led a military expedition north of Hadrian's Wall, in search of a glorious military victory. Herodian and Dio wrote only in passing of the campaign but describe the Caledonians ceding territory to Rome as being the result. Cassius Dio records that the Caledonians inflicted 50,000 Roman casualties due to attrition and unconventional tactics such as guerrilla warfare. The Severan campaigns did not seek a battle but instead sought to destroy the fertile agricultural land of eastern Scotland and thereby bring about genocide of the Caledonians through starvation.

By 210 however, the Caledonians had re-formed their alliance with the Maeatae and joined their fresh offensive. A punitive expedition led by Severus' son, Caracalla, was sent out with the purpose of slaughtering everyone it encountered from any of the northern tribes. Caracalla's dislike for the Caledonians and his wish to see them eradicated. Severus meanwhile prepared for total conquest but was already ill; he died at Eboracum (modern day York) in Britannia in 211. Caracalla attempted to take over command but when his troops refused to recognise him as emperor, he made peace with the Caledonians and retreated south of Hadrian's Wall to press his claim for the imperial title. Caracalla briefly continued the campaign after his father's death rather than immediately leaving, citing an apparent delay in his arrival in Rome and indirect numismatic and epigraphic factors that suggest he may instead have fully concluded the war but that Dio's hostility towards his subject led him to record the campaign as ending in a truce. The pressures on Caracalla were too high, and security of the Romans' northern frontier were secure enough to allow their departure. Nonetheless the Caledonians did retake their territory and pushed the Romans back to Hadrian's Wall.

In any event, there is no further historical mention of the Caledonians for a century save for a c. AD 230 inscription from Colchester which records a dedication by a man calling himself the nephew (or grandson) of "Uepogenus, a Caledonian". This may be because Severus' campaigns were so successful that the Caledonians were wiped out; however this is highly unlikely. In 305, Constantius Chlorus re-invaded the northern lands of Britain although the sources are vague over their claims of penetration into the far north and a great victory over the "Caledones and others" (Panegyrici Latini Vetares, VI (VII) vii 2). The event is notable in that it includes the first recorded use of the term 'Pict' to describe the tribes of the area.

Physical appearance. Tacitus in his *Agricola*, chapter XI (c. 98 AD) described the Caledonians as red haired and large limbed, which he considered features of Germanic origin: "The reddish (rutilae) hair and large limbs of the Caledonians proclaim a German origin". Jordanes in his *Getica* wrote something similar:.

...The inhabitants of Caledonia have reddish hair and large loose-jointed bodies.

Eumenius, the panegyrist of Constantine Chlorus, wrote that both the Picts and Caledonians were red haired (rutilantia). Scholars noted that this description matches Tacitus' description of the Caledonians as red haired in his *Agricola*.

Tacitus and other Romans were aware of methods of Caledonians dyeing their hair in order to achieve the stereotypical red colour, and that it was likely misinterpreted as an ethnic identifier. Fraser also mentions that the pressure put on the Northern tribes, forcing them to move, may have led to the creation of identifiers specific to certain tribes, such as clothing or jewellery; some of the earliest examples of such identifiers include armlets, earrings, and button covers, as well as decorated weaponry.

Archaeology

The majority of Caledonians north of the Firth of Forth would likely have lived in villages without fortifications in houses of timber or stone, while those living nearer to the Western coast would have more likely been using a form of dry stone. "...substantial houses' of the North may be over-represented in the archaeological record, by reason of their ability to more successfully survive as recognisable structures."

The hillforts that stretched from the North York Moors to the Scottish Highlands are evidence of a distinctive character emerging in northern Great Britain from the Middle Iron Age onwards. They were much smaller than the hillforts further south, often less than 10,000 square metres in area (one hectare, about 2.47 acres), and there is no evidence that they were extensively occupied or defended by the Caledonians, who appear to generally have had a dispersed settlement pattern.

By the time of the Roman invasion there had been a move towards less heavily fortified but better sheltered farmsteads surrounded by earthwork enclosures. Individual family groups likely inhabited these new fortified farmsteads, linked together with their neighbours through intermarriage.

The reason for this change from hilltop fortresses to farms amongst the Caledonians and their neighbours is unknown. The importance of demonstrating an impressive residence became less significant by the second century because of falling competition for resources due to advances in food production or a population decline. Alternatively, finds of Roman material may mean that social display became more of a matter of personal adornment with imported exotica rather than building an impressive dwelling. The Roman objects and materials (including relative finery and currency) found within many Caledonian structures indicates a trade network between the two cultures from as early as the first century CE, continuing until at least the fourth century AD.

CAERENI.

The Caereni were a people of ancient Britain, known only from a single mention of them by the geographer Ptolemy c. 150. From his general description and the approximate locations of their neighbours, their territory was along the western coast of modern Sutherland. Ptolemy does not provide them with a town or principal place. The name may mean 'Sheep People', referring presumably to a pastoral way of life (c.f. Gaelic caorach, 'sheep', Welsh caeriwrch, 'roebuck').

CARNONACAE.

The Carnonacae were a people of ancient Britain, known only from a single mention of them by the geographer Ptolemy c. 150. From his general description and the approximate locations of their neighbours, their territory was along the western coast of modern Ross-shire. Ptolemy does not provide them with a town or principal place.

CORIONOTAE.

The Corionototae were a group of Ancient Britons apparently inhabiting what is now Northern England about whom very little is known. They were recorded in one Roman votary inscription (now lost) from Corbridge, of uncertain date, which commemorated the victory of a prefect of cavalry, Quintus Calpurnius Concessinius, over them. Scholars tend to categorise them as a sub-group of the Brigantes in the absence of any information.

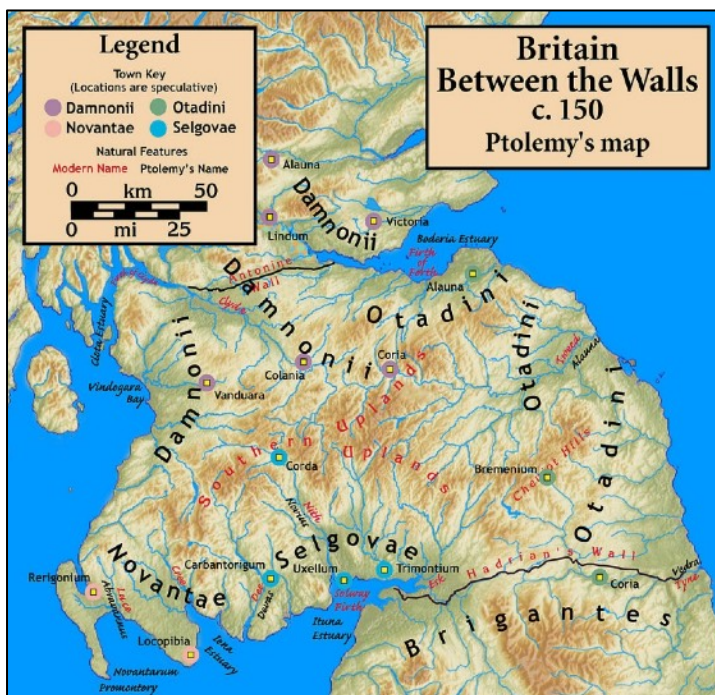
CREONES.

The Creones were a people of ancient Britain, known only from a single mention of them by the geographer Ptolemy c. 150. From his general description and the approximate locations of their neighbours, their territory was along the western coast of Scotland, south of the Isle of Skye and north of the Isle of Mull. Again, Ptolemy does not provide them with a town or principal place.

DAMNONII.

The Damnonii (also referred to as Damnii) were a Brittonic people of the late 2nd century who lived in what became the Kingdom of Strathclyde by the Early Middle Ages, and is now southern Scotland. They are mentioned briefly in Ptolemy's Geography, where he uses both of the terms "Damnonii" and "Damnii" to describe them, and there is no other historical record of them, except arguably by Gildas three centuries later. Their cultural and linguistic affinity is presumed to be Brythonic. However, there is no unbroken historical record, and a partly Pictish origin is not precluded.

The Romans under Agricola had campaigned in the area in 81, and it was Roman-occupied (at least nominally) between the time that Hadrian's Wall was built (c. 122), through the building of the Antonine Wall (c. 142), until the pullback to Hadrian's Wall in 164. Ptolemy's Geography was written within this timeframe, so his account is contemporary.



Later history

After the final retreat of Rome from Scotland in the year 210 AD, the Damnonii disappear from history, it is unknown when they centralised to form Strathclyde. Letters by Saint Patrick write of the "king of Altclut" (Ceretic Guletic) in the early 400s, with his ancestors being Damnonii leaders with Romanised names, suggesting that there was some degree of Romanisation among the elite Damnonii or renewed contact with the Empire. From this point on the Kingdom of Strathclyde seems to take the place of the Damnonii in history.

Relations with Rome.

No evidence, either literary or archaeological points to any battle between the Damnonii and the Romans, suggesting then that the two co-operated. However the large surge in

forest cover over Scotland in the 2nd century does point to a drop in the native population, most likely due to disease. Southern Scotland essentially acted as a frontier zone between Britannia Inferior and the Caledonians to the north. However, attacks on Hadrian's Wall later in the 2nd century may show a change in

relations between the two. In 364, a people known as the Attacotti despoiled Roman Britain, along with the Irish, Picts and Saxons. The Attacotti may have been the Damnonii, as one of their forts was called Alt Clut, (Rock of the Clyde), which later became the capital of Ystrad Clud.

DECANTAE.

The Decantae were a people of ancient Britain, known only from a single mention of them by the geographer Ptolemy c. 150. From his general description and the approximate locations of their neighbors, their territory was along the western coast of the Moray Firth, in the area of the Cromarty Firth. Ptolemy does not provide them with a town or principal place. The name has a base either in the Celtic root *deko-, meaning "good" or "the best". or *dekan- meaning "ten". There were similarly named peoples in Wales, the Deceangli and in Liguria, the Deciates, as well as a Gaulish personal name Decantilla.

EPIDII.

The Epidii were a people of ancient Britain, known from a mention of them by the geographer Ptolemy c. 150. Epidion has been identified as the island of Islay in modern Argyll. Ptolemy does not list a town for the Epidii, but the Ravenna Cosmography (RC 108.4) mentions Rauatonium, which is assumed to be Southend.

Although their name is almost certainly Brittonic/P-Celtic, Dr Ewan Campbell suggest they were Goidelic/Q-Celtic speakers. He says "Ptolemy's source for his Scottish names was probably from the Scottish Central Lowlands, and may have transmitted the Brittonic form of a Goidelic tribal name, or even the external name given to the tribe by Brittonic speakers". Their territory later became the heartland of the Goidelic kingdom of Dál Riata. Alex Woolf suggests that the Epidii became the Dál Riata, but argues that they were Brittonic-speaking in Ptolemy's time. He also suggests that the Hebrides, called the Ebudae by Ptolemy, were named after the Epidii.

LOPOCARES.

The Lopocares were a conjectural group of Ancient Britons inhabiting the area around Corbridge in Northumberland, Northeast England. They may have been a sub-tribe or sept of the Brigantes. The Lopocares are not directly attested in any records: the name is reconstructed from the name of Corbridge as given in the Ravenna Cosmography, Corielopocarium, but this appears in another Roman source — the Antonine Itinerary — in a different form as Corstopitium. The "corie-" element is interpreted either as a Celtic word *korio-, army or host or as the Latin curia, but the meaning of the name Lopocares itself is unknown.

LUGI.

The Lugi were a people of ancient Britain, known only from a single mention of them by the geographer Ptolemy c. 150. from his general description and the approximate locations of their neighbours their territory was along the western coast of the Moray Firth.

NOVANTAE.

The Novantae were a people of the late 2nd century who lived in what is now Galloway and Carrick, in south westernmost Scotland. They are mentioned briefly in Ptolemy's Geography and there is no other historical record of them. Excavations at Rispaan Camp, near Whithorn, show that it was a large fortified farmstead occupied between 100 BC and 200 AD, indicating that the people living in the area at that time were engaged in agriculture. Their ethnic and cultural affinity is uncertain, with various authorities positing different links, beginning with Bede, who referred to the Novantae as the Niduarian Picts, and including the Encyclopædia Britannica (11th ed.), which described them as "a tribe of Celtic Gaels called Novantae or Atecott Picts." Scottish author Edward Grant Ries has identified the Novantae (along with other early tribes of southern Scotland) as a Brythonic-speaking culture. However, the region has a history that includes the culture of the Gaels, Picts, and Brythonic speakers at various times, alone and in combination, and there is not enough information to make conclusions about the ethnicity of the Novantae. They are unique among the peoples that Ptolemy names in that their location is reliably known due to the way he named several readily identifiable physical features. His Novantarum Cheronesus is the Rhins of Galloway, and his Novantarum promontory is Corsewall Point or the Mull of Galloway. This pins the Novantae to that area.

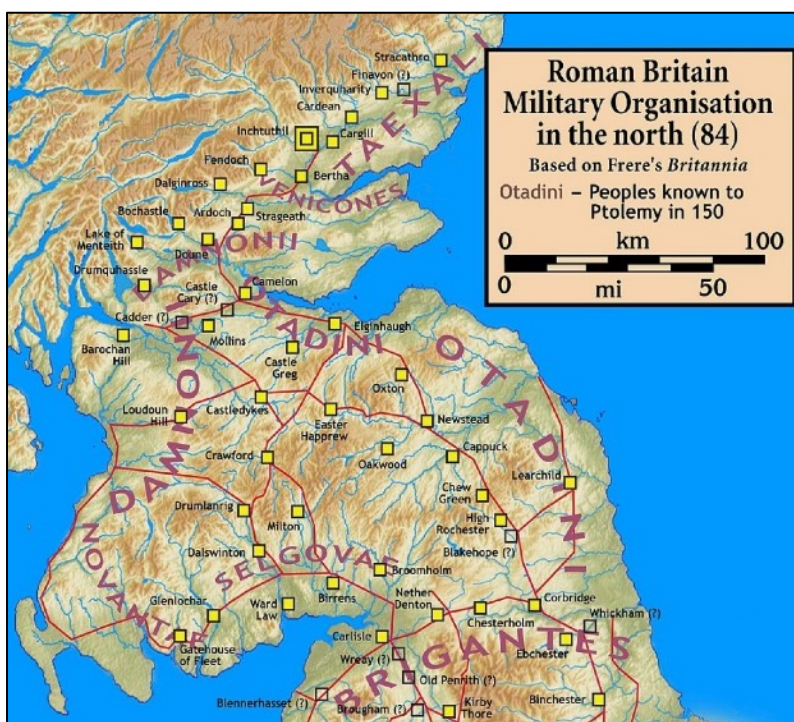
Ptolemy says that their towns were Locopibium and Rerigionium. As there were no towns as such in the area at that time, he was likely referring to native strong points such as duns or royal courts.

Roman era

The earliest reliable information on the region of Galloway and Carrick when it was inhabited by the Novantae comes from archaeological discoveries. They lived in small enclosed settlements, most of them less than a single hectare in area and inhabited from the 1st millennium BC through to the Roman era. They also constructed hillforts and a small number of crannogs and brochs. Stone-walled huts appear during the Roman era and the Novantae are thought to have had a centre of some kind at Clatteringshaws near Kirkcudbright, which started out as a palisaded enclosure before being expanded into a set of timber and then stone-faced ramparts.

This had been abandoned by the Roman period but there is evidence that the Romans used it as the target of a military exercise, erecting two practice camps nearby and subjecting it to a mock siege. The only Roman military presence was a small fortlet at Gatehouse of Fleet, in the south eastern part of Novantae territory. The Roman remains that have been excavated are portable, such as might be carried or transported into the region. The absence of evidence of Roman presence is in sharp contrast to the many remains of native habitation and strong points. Rispaan Camp near Whithorn, once thought to be Roman, is now known to be the remains of a large fortified farmstead, occupied by natives before and during the Roman Era.

In his account of the campaigns of Gnaeus Julius Agricola (governor 78 – 84), Tacitus offers no specific information on the peoples then living in Scotland. He says that after a combination of force and diplomacy quieted discontent among the Britons who had been conquered previously, Agricola built forts in their territories in 79. In 80 he marched to the Firth of Tay, campaigning against the peoples there. He did not return until 81, at which time he consolidated his gains in the lands that he had conquered. The Novantae were later said to have caused trouble along Hadrian's Wall, and the Gatehouse of Fleet fortlet was presumably used to subdue them.



The Novantae disappear from the historical record after the end of the Roman occupation, as the name was beyond doubt the Roman name for the people who did not use it, with their territory supplanted by the kingdoms of Rheged and Gododdin. A kingdom called Novant appears in the medieval Welsh poem Y Gododdin, attributed to Aneirin. The poem commemorates the Battle of Catraeth, in which an army raised by Gododdin attempted an ill-fated raid on the Angles of Bernicia. The work eulogises the various warriors who fought alongside the Gododdin, among them the "Three Chiefs of Novant" and their substantial retinue. This Novant is evidently related to the Novantae tribe of the Iron Age

SELGOVAE.

The Selgovae (Common Brittonic: *Selgowī) were a Celtic tribe of the late 2nd century AD who lived in what is now the Stewartry of Kirkcudbright and Dumfriesshire, on the southern coast of Scotland. They are mentioned briefly in Ptolemy's Geography, and there is no other historical record of them. Their cultural and ethnic affinity is commonly assumed to have been Brittonic.

Assertions that the Solway Firth preserves the name of the Selgovae are without foundation. 'Solway' is Anglo-Saxon from the thirteenth century and this was the name of the main crossing at Eskmouth at that time. The firth has been known by various names in the past, and this one happened to be the survivor.

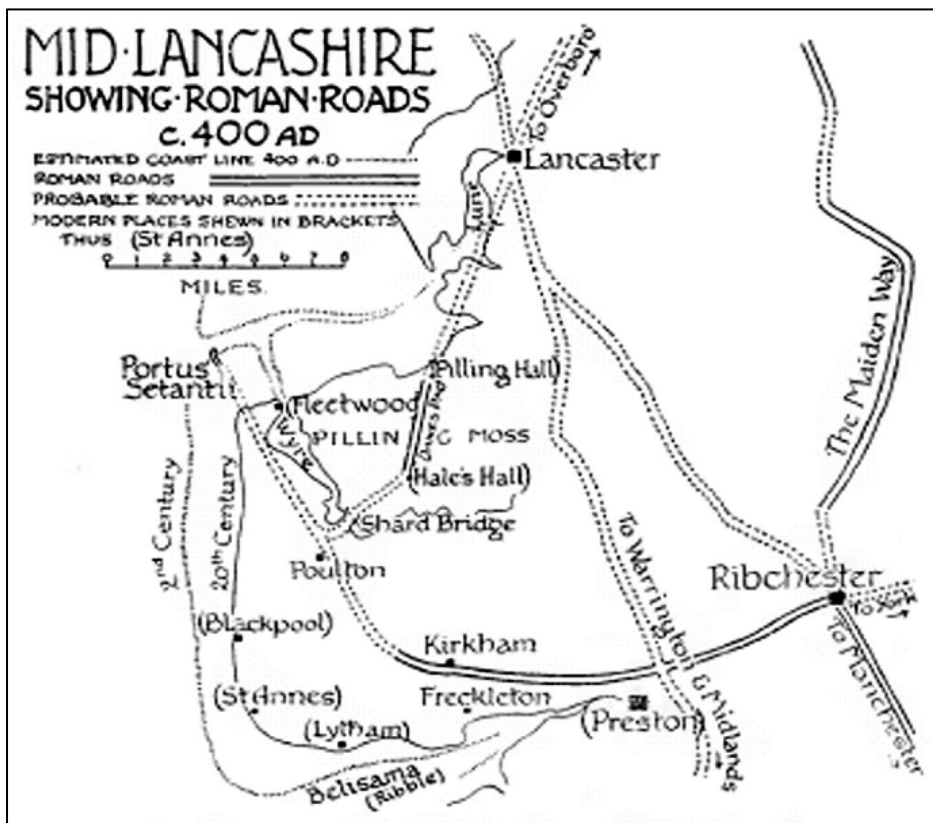
The Novantae are unique among the peoples that Ptolemy names in that their location is reliably known to have been in Galloway due to the way he named several readily identifiable physical features. Since the Selgovae were adjacent to them, their homeland is similarly known. Ptolemy said that the towns of the Selgovae were Carbantorigum, Uxellum, Corda, and Trimontium. However, there were no towns as such in the area at that time, so he was probably referring to Roman military camps and native strong points such as duns. In the Ravenna Cosmography the town names appear as Carbantium, Uxela, Corda, and Trimuntium, and the towns are given in a list that does not associate any of the towns with any particular people.

SMERTAE.

The Smertae were a people of ancient Britain, known only from a single mention of them by the geographer Ptolemy. From his general description and the approximate locations of their neighbours, their territory was in the modern area of central Sutherland. Their name is commemorated by Càrn Smeart, an ancient burial mound on the ridge between the rivers Carron and Oykel.

SETANTII.

The Setantii (sometimes read as Segantii) were a possible pre-Roman British people who apparently lived in the western and southern littoral of Lancashire in England. It is thought likely they were a sept or sub-tribe of the Brigantes, who, at the time of the Roman invasion, dominated much of what is now northern England.



Reconstruction of Roman roads in mid-Lancashire around 400 AD showing possible location of Portus Setantiorum or Portus Setantii

TAEXALI.

The Taexali (or Tazali) were a people of ancient Scotland, known only from a single mention of them by the geographer Ptolemy. From his general description and the approximate location of their town or principal place that he called 'Devana', their territory was along the north eastern coast of Scotland and is known to have included Buchan Ness, as Ptolemy refers to the promontory as 'Taexalon Promontory'.

TEXTOVERDI.

The Textoverdi (Common Brittonic: *Textowerdī) were a tribe of Celtic Britons whose name appears in the upper valley of the River South Tyne in present-day Northumberland. One scholar calls them one of the “shadowy peoples of Lower Britain.” The Textoverdi may have been a sub-tribe of the Brigantes, but, they could have been an independent group who originally paid tribute to stronger neighbours but then managed to establish their own independent relationship with the Romans.

In terms of archaeological evidence, there is an “enigmatic” altar of the 2nd or 3rd century that records a dedication to Satiada (Sattada), a local goddess. It was dedicated by the senate of the Textoverdi (curia Textoverdorum). The Textoverdi are believed to have been the inhabitants of an area, with their capital at Beltingham near the site of Vindolanda or at Corbridge.

One scholar states that “both the goddess and the people of the Textoverdi are otherwise unknown; and the exact meaning of curia is unclear, perhaps a latinization of a native British institution.” Curia may not refer to a local senate, “but, as the Celtic corie, to a local subdivision of the tribe equivalent to a pagus. Thus the Textoverdi are perhaps a pagus of the Brigantes.”

The inscription reads: DEAE / SAIADAE / CVRIA TEX / TOVERDORVM / V•S•L•M - "To the goddess Satiada, the council of the Textoverdi willingly and deservedly fulfilled their vow."

VACOMAGI.

The Vacomagi were a people of ancient Britain, known only from a single mention of them by the geographer Ptolemy. From his general description and the approximate locations of their neighbours, their territory was the region roughly comprehending the old districts of Banffshire, Elginshire, Nairnshire, and the eastern portion of Inverness-shire. Ptolemy says that their towns or principal places were called 'Bannatia', 'Tamia', Pinnata Castra, and 'Tuesis'

VENICONES.

The Venicones were a people of ancient Britain, known only from a single mention of them by the geographer Ptolemy. He recorded that their town was 'Orrea'. This has been identified as the Roman fort of Horrea Classis, located by Rivet and Smith as Monifieth, six miles east of Dundee. Therefore, they are presumed to have lived between the Tay and the Mounth, south of Aberdeen. The tribal name probably means "hunting hounds". A slightly differing etymology, "kindred hounds", identifies the name with Maen Gwyngwn, a region mentioned in the Gododdin.

VOTADINI.

The Votadini, also known as the Uotadini, Wotādīni, Votādīni, or Otadini were a Brittonic people of the Iron Age in Great Britain. Their territory was in what is now south-east Scotland and north-east England, extending from the Firth of Forth and around modern Stirling to the River Tyne, including at its peak what are now the Falkirk, Lothian and Borders regions and Northumberland. This area was briefly part of the Roman province of Britannia. The earliest known capital of the Votadini appears to have been the Traprain Law hill fort in East Lothian, until that was abandoned in the early 5th century. They afterwards moved to Din Eidyn (Edinburgh).

The name is recorded as Votadini in classical sources, and as Otodini on old maps of ancient Roman Britain. Their descendants were the early medieval kingdom known in Old Welsh as Guotodin, and in later Welsh as Gododdin.

One of the oldest known pieces of British literature is a poem called Y Gododdin, written in Old Welsh, having previously been passed down via the oral traditions of the Brythonic speaking Britons. This poem celebrates the bravery of the soldiers from what was later referred to by the Britons as Yr Hen Ogledd – The Old North; a reference to the fact that this land was lost in battle to an invading force at Catraeth (modern day Catte)

Prehistory

The area was settled as early as 3000 BC, and offerings of that period imported from Cumbria and Wales left on the sacred hilltop at Cairnpapple Hill, West Lothian, show that by then there was a link with these areas.

By around 1500 BC Traprain Law in East Lothian was already a place of burial, with evidence of occupation and signs of ramparts after 1000 BC. Excavation at Edinburgh Castle found late Bronze Age material from about 850 BC.

Brythonic Celtic culture and language spread into the area at some time after the 8th century BC, possibly through cultural contact rather than mass invasion, and systems of kingdoms developed. Numerous hillforts and settlements support the image of quarrelsome tribes and petty kingdoms recorded by the Romans, though evidence that at times occupants neglected the defences might suggest that symbolic power was sometimes as significant as warfare.

The Roman period

In the 1st century the Romans recorded the Votadini as a British tribe. Between 138–162 they came under direct Roman military rule as occupants of the region between Hadrian's and the Antonine Walls.

Then when the Romans drew back to Hadrian's Wall the Votadini became a friendly buffer state, getting the rewards of alliance with Rome without being under its rule, until about 400 when the Romans withdrew from southern Great Britain. Quantities of Roman goods found at Traprain Law, East Lothian might suggest that this proved profitable, though this is open to speculation.

Since the 3rd century, Britannia had been divided into four provinces. In a late reorganisation a province called Valentia was created, which may have been a new province, perhaps including the Votadini territory, but is more likely to have been one of the four existing provinces renamed.

Excavations in Votadini territory, especially around Traprain Law, have unearthed silver Roman items, including several Gallic Roman coins, indicating some level of trade with the continent. It is unknown, however, whether the other items were traded for, or given to **them by the Romans as an appeasement**.

The post-Roman period

After the Roman withdrawal in the early 5th century, the lands of the Votadini became part of the area known as the Hen Ogledd (the "Old North"). By about 470, a new kingdom of Gododdin had emerged covering most of the original Votadini territory, while the southern part between the Tweed and the Tyne formed its own separate kingdom called Brynaich. Cunedda, legendary founder of the Kingdom of Gwynedd in north Wales, is said to have been a Gododdin chieftain who migrated south-west about this time.

Both kingdoms warred with the Angles of Bernicia; it is this warfare that is commemorated in Aneirin's late 6th/early 7th century poem-cycle Y Gododdin. However Gwynedd where Cunedda established a militaristic dynasty remained undefeated until the 13th century.

Western Britain



DECEANGLI.

The Deceangli or Deceangi were one of the Celtic tribes living in Britain, prior to the Roman invasion of the island. The tribe lived in the region near the modern city of Chester but it is uncertain whether their territory covered only the modern counties of Flintshire, Denbighshire and the adjacent part of Cheshire or whether it extended further west. They lived in hill forts running in a chain through the Clwydian Range and their tribal capital was Canovium.

Assaults on the British tribes were made under the legate Publius Ostorius Scapula who attacked the Deceangli in 48 AD. No Roman town is known to have existed in the territory of this tribe, though the auxiliary fort of Canovium (Caerhun) was probably in their lands and may have had a civilian settlement around it.

Roman mine workings of lead and silver are evident in the regions occupied by the Deceangli. Several sows of lead have been found in Chester, one weighing 192 lbs bears the markings: IMP VESP AVG V T IMP III DECEANGLI. Another, found near Tarvin Bridge, weighing 179 lbs is inscribed: IMP VESP V T IMP III COS DECEANGLI and is dated to AD 74. Both are displayed in the Grosvenor Museum.

DEMETAE.

The Demetae were a Celtic people of Iron Age and Roman period, who inhabited modern Pembrokeshire and Carmarthenshire in south-west Wales, and gave their name to the county of Dyfed.



Tribes of Wales at the time of the Roman invasion. The modern Anglo-Welsh border is also shown, for reference purposes.

GANGANI.

The Gangani were a people of ancient Ireland who are referred to in Ptolemy's 2nd century Geography as living in the south-west of the island, probably near the mouth of the River Shannon, between the Auteini to the north and the Uellabori to the south. There appears to have been a people of the same name in north-west Wales, as Ptolemy calls the Llŷn Peninsula the "promontory of the Gangani"

ORDOVICES.

The Ordovīcēs were one of the Celtic tribes living in Great Britain before the Roman invasion. Their tribal lands were located in present-day North Wales and England, between the Silures to the south and the Deceangli to the north-east. Unlike the latter tribes that appear to have acquiesced to Roman rule with little resistance, the Ordovices

fiercely resisted the Romans. They were eventually subjugated by the Roman governor Gnaeus Julius Agricola in the campaign of 77–78CE when the Romans overran their final strongholds on Anglesey.

History

They were among the British tribes that resisted the Roman invasion. The initial resistance was mainly organised by the Celtic leader Caratacus, exiled in their lands after the defeat of his tribe in the Battle of the Medway. Caratacus became a warlord of the Ordovices and neighbouring Silures, and was declared a Roman public enemy in the 50s AD. In Caratacus's last battle, Governor Publius Ostorius Scapula defeated Caratacus and sent him to Rome as a prisoner.

In the 70s, the Ordovices rebelled against Roman occupation and destroyed a cavalry squadron. This act of war provoked a strong response from Governor Agricola. According to Tacitus, He collected a force of veterans and a small body of auxiliaries; then as the Ordovices would not venture to descend into the plain, he put himself in front of the ranks to inspire all with the same courage against a common danger, and led his troops up a hill. The tribe was all but exterminated. Agricola went on rapidly to conquer Anglesey. The location of this battle is unknown but the hill-fort Dinas Dinorwig encloses a hectare of land about 3 km from the Menai Strait.

SILURES.

The Silures were a powerful and warlike tribe or tribal confederation of ancient Britain, occupying what is now south east Wales and perhaps some adjoining areas. They were bordered to the north by the Ordovices; to the east by the Dobunni; and to the west by the Demetae.

The Iron Age hillfort at Llanmelin near Caerwent has sometimes been suggested as a pre-Roman tribal centre. But most archaeologists believe that the people who became known as the Silures were a loose network of groups with some shared cultural values, rather than a centralised society. Although the most obvious physical remains of the Silures are hillforts such as those at Llanmelin and Sudbrook, there is also archaeological evidence of roundhouses at Gwehelog, Thornwell (Chepstow) and elsewhere, and evidence of lowland occupation notably at Goldcliff.

Fierce resistance to Roman forces

The Silures fiercely resisted Roman conquest about AD 48, with the assistance of Caratacus, a military leader and prince of the Catuvellauni, who had fled from further east after his own tribe was defeated.

The first attack on the Welsh tribes was by the legate Publius Ostorius Scapula about AD 48. Ostorius first attacked the Deceangli in the north-east of what is now Wales, however little else is known or recorded of this conflict. He spent several years campaigning against the Silures and the Ordovices. Their resistance was led by Caratacus, who had fled from the south-east (of what is now England) when it was conquered by the Romans. He first led the Silures, then moved to the territory of the Ordovices, where he was defeated by Ostorius in AD 51.

The Silures were not subdued, however, and waged effective guerrilla warfare against the Roman forces. Ostorius had announced that they posed such a danger that they should be either exterminated or transplanted. His threats only increased the Silures' determination to resist. They surrounded and attacked a large legionary force occupied in building Roman forts in their territory; it was rescued by others only with difficulty and considerable loss. The Silures also took Roman prisoners as hostages and distributed them amongst their neighbouring tribes in order to bind them together and encourage resistance.

Ostorius died with the Silures still unconquered. After his death, they defeated the Second Legion. It remains unclear whether the Silures were militarily defeated or simply agreed to come to terms, but Roman sources suggest rather opaquely that they were eventually subdued by Sextus Julius Frontinus in a series of campaigns ending about AD 78. The Roman Tacitus wrote of the Silures: *non atrocitate, non clementia mutabatur* – the tribe "was changed neither by cruelty nor by clemency".

Romanization

To aid the Roman administration in keeping down local opposition, a legionary fortress (Isca, later Caerleon) was planted in the midst of tribal territory. The town of Venta Silurum (Caerwent, six miles west of Chepstow) was established in AD 75. It became a Romanized town, not unlike Calleva Atrebatum (Silchester), but smaller. An inscription shows that, under the Roman Empire, it was the capital of the Silures, whose *ordo* (local council) provided local government for the district. Its massive Roman walls still survive, and excavations have revealed a forum, a temple, baths, amphitheatre, shops, and many comfortable houses with mosaic floors, etc. In the late 1st and early 2nd centuries, the Silures were given some nominal independence and responsibility for local administration. As was standard practice, as revealed by inscriptions, the Romans matched their deities with local Silurian ones, and the local deity Ocelus was identified with Mars, the Roman god of war.

Caerwent seems to have continued in use in the post-Roman period as a religious centre. The territory of the Silures later developed as the 5th-century Welsh kingdoms of Gwent, Brycheiniog, and Gwynllŵg. Some theories concerning King Arthur make him a leader in this area. There is evidence of cultural continuity throughout the Roman period, from the Silures to the kingdom of Gwent in particular, as shown by leaders of Gwent using the name "Caradoc" in remembrance of the British hero Caratacus.

Other tribes

ANCALITES.

The Ancalites were a tribe of Iron Age Britain in the first century BCE. They are known only from a brief mention in the writings of Julius Caesar. They may have been one of the four tribes of Kent, represented in Caesar by references to the "four kings of that region" and in the archaeological record by distinct pottery

assemblages. During Julius Caesar's second invasion of Britain in 54 BCE, following Caesar's military success and restoration of King Mandubracius to power over the Trinovantes, opposition to the Romans coalesced around the figure of Cassivellaunus which led to divided loyalties among the Britons, as Caesar records. Emissaries of five British tribes, including the Ancalites (the others being the Bibroci, the Segontiaci, the Cenimagni and the Cassi), arrived at the Roman camp to treat for peace, and agreed to reveal details of Cassivellaunus' stronghold.

Caesar besieged him there and brought him to terms. When Caesar left Britain he took hostages from the Britons, although which tribes were compelled to give any is not specified.

Where exactly the Ancalites were based is not known. In the 16th century William Camden reported that "some doe thinke" the Ancalites inhabited the area around Henley, Oxfordshire, and the Wiltshire tourist board claim them amongst Wiltshire's own ethnic ancestry, which would significantly increase their territory, but without archaeological evidence, none of this can be confirmed.

ATTACOTTI.

The Attacotti (variously spelled Atticoti, Attacoti, Atecotti, Atticotti, Atecutti, etc.) were a people who despoiled Roman Britain between 364 and 368, along with the Scoti, Picts, Saxons, Roman military deserters and the indigenous Britons themselves. The marauders were defeated by Count Theodosius in 368. Their origin and the location and the extent of their territory are uncertain. Units of Attacotti are recorded about 400 AD in the Notitia Dignitatum, and one tombstone of a soldier of the Atecutti is known. Their existence as a distinct people is given additional credence by two incidental references to them as cannibals and as having wives in common in the writings of Saint Jerome.



A map of northern Roman Britain and the land between Hadrian's Wall and the Antonine Wall.

The historian Ammianus provides an account of the tumultuous situation in Britain between 364 and 369, and he describes a corrupt and treasonous administration, native British troops (the Areani) in collaboration with the barbarians, and a Roman military whose troops had deserted and joined in the general banditry. The situation arose as a consequence of the failed imperial power-grab (350-353) by Magnentius (303-353), followed by a bloody and arbitrary purge conducted by Paulus Catena in an attempt to root out potential sympathisers of Magnentius in Britain, and aggravated by the political machinations of the Roman administrator Valentinus.

Ammianus describes the marauders as bands moving from place to place in search of loot. Nevertheless, one Roman commander was killed in a pitched battle and another was taken prisoner in an ambush and killed. As there was no longer an effective military force in the province, a substantial one was sent from Gaul under Count Theodosius, who quickly and ruthlessly restored order. Theodosius then focused his efforts on the repair of political problems within the province.

Saint Jerome: incidental references

St. Jerome was a Christian apologist whose writings contain two incidental references to the Attacotti. His account is particularly noteworthy because he was in Roman Gaul c.365-369/70, while the Attacotti were known to be in Britain until 368 and may have entered Roman military service soon after. Thus it is credible that Jerome had seen Attacotti soldiers and had heard Roman accounts of the recent fighting in Britain.

In his Letter LXIX. To Oceanus, he is urging a responsible attitude towards marriage, at one point saying that one should not be "like the Scots [ie, the Irish Scoti] and the Atacotti, and the people of Plato's Republic, to have community of wives and no discrimination of children, nay more, to be aware of any semblance even of matrimony".



In his treatise *Against Jovinianus* he describes the dietary habits of several peoples and includes a statement that he had heard that the Attacotti ate human flesh. Earlier in the same passage he describes a different people as eating "fat white worms with blackish heads", and others as eating "land-crocodiles" and "green lizards". Ancient writers sometimes ascribed exotic habits to far-away peoples in their works. Strabo, for example, said in passing that some Sarmatians and Scythians were cannibals, while others ate no meat at all.

BIBROCI.

The Bibroci were a tribe of Iron Age Britain in the first century BCE. They are known only from a brief mention in the writings of Julius Caesar. They may have been one of the four tribes of Kent, represented in Caesar by references to the "four kings of that region" and in the archaeological record by distinct pottery assemblages. During Julius Caesar's second invasion of Britain in 54 BCE, following Caesar's military success and restoration of King Mandubracius to power over the Trinovantes,

opposition to the Romans coalesced around the figure of Cassivellaunus which led to divided loyalties among the Britons, as Caesar records. Emissaries of five British tribes, including the Bibroci (the others being the Ancalites, the Segontiaci, the Cenimagni and the Cassi), arrived at the Roman camp to treat for peace, and agreed to reveal details of Cassivellaunus' stronghold. Caesar besieged him there and brought him to terms. When Caesar left Britain he took hostages from the Britons, although which tribes were compelled to give any is not specified.

CASSI.

The Cassi were a tribe of Iron Age Britain in the first century BCE. They are known only from a brief mention in the writings of Julius Caesar. They may have been one of the four tribes of Kent, represented in Caesar by references to the "four kings of that region" and in the archaeological record by distinct pottery assemblages.

During Julius Caesar's second invasion of Britain in 54 BCE, following Caesar's military success and restoration of King Mandubracius to power over the Trinovantes, opposition to the Romans coalesced around the figure of Cassivellaunus which led to divided loyalties among the Britons, as Caesar records. Emissaries of five British tribes, including the Cassi (the others being the Ancalites, the Segontiaci, the Cenimagni and the Bibroci), arrived at the Roman camp to treat for peace, and agreed to reveal details of Cassivellaunus' stronghold. Caesar besieged him there and brought him to terms. When Caesar left Britain he took hostages from the Britons, although which tribes were compelled to give any is not specified. The archaeologists Graham Webster and Barry Cunliffe both agree that nothing more is known about them, but it has been suggested that between Caesar's second invasion and the invasion of Claudius in AD 43 that the Cassi along with other tribes such as the Ancalites and Bibroci merged to form the Catuvellauni, and that Cassivellaunus may have been a member of the Cassi tribe.

CENIMAGNI (= Iceni?)

The Cenimagni were a tribe of Iron Age Britain in the first century BCE. They are known only from a brief mention in the writings of Julius Caesar. It has been suggested that the name is a variant of Iceni with the Latin adjective magni, meaning "great". Others have suggested that they may have been one of the four tribes of Kent, represented in Caesar by references to the "four kings of that region" and in the archaeological record by distinct pottery assemblages. During Julius Caesar's second invasion of Britain in 54 BCE, following Caesar's military success and restoration of King Mandubracius to power over the Trinovantes, opposition to the Romans coalesced around the figure of Cassivellaunus which led to divided loyalties among the Britons, as Caesar records. Emissaries of five British tribes, including the Cenimagni (the others being the Ancalites, the Segontiaci, the Bibroci and the Cassi), arrived at the Roman camp to treat for peace, and agreed to reveal details of Cassivellaunus' stronghold. Caesar besieged him there and brought him to terms. When Caesar left Britain he took hostages from the Britons, although which tribes were compelled to give any is not specified.

SEGONTIACI.

The Segontiaci were a tribe of Iron Age Britain in the first century BCE. They are known only from a brief mention in the writings of Julius Caesar. They may have been one of the four tribes of Kent, represented in Caesar by references to the "four kings of that region" and in the archaeological record by distinct pottery assemblages.

During Julius Caesar's second invasion of Britain in 54 BCE, following Caesar's military success and restoration of King Mandubracius to power over the Trinovantes, opposition to the Romans coalesced around the figure of Cassivellaunus which led to divided loyalties among the Britons, as Caesar records. Emissaries of five British tribes, including the Segontiaci (the others being the Ancalites, the Bibroci, the Cenimagni and the Cassi), arrived at the Roman camp to treat for peace, and agreed to reveal details of Cassivellaunus' stronghold. Caesar besieged him there and brought him to terms. When Caesar left Britain he took hostages from the Britons, although which tribes were compelled to give any is not specified.

Segontiaci means "people of the place of strength". There was a later Roman fort in north Wales called Segontium, but it is probably not the place referred to in the tribal name. Brittonic *seg-ontio-n meant "strong place", and might easily arise independently in different areas.

Roman client kingdoms in Britain.



Map of Roman Britain and the client kingdom in 150AD according to Ptolemy.

The Roman client kingdoms in Britain were native tribes which chose to align themselves with the Roman Empire because they saw it as the best option for self-preservation or for protection from other hostile tribes. Alternatively, the Romans created (or enlisted) some client kingdoms when they felt influence without direct rule was desirable. Client kingdoms were ruled by client kings. In Latin these kings were referred to as *rex sociusque et amicus*, which translates to "king, ally, and friend". The type of relationships between client kingdoms and Rome was reliant on the individual circumstances in each kingdom.

The beginnings of the system are to be found in Caesar's re-enthroning of Mandubracius as king of the Trinovantes, who had been dethroned by Cassivellaunus and

then aided Caesar's second invasion of Britain in 54 BC. The system further developed in the following hundred years, particularly under Augustus's influence, so that by the time of the Roman invasion in 43 AD several Roman client kingdoms had become established in the south of Britain. Client kingdoms were annexed when Rome needed to reaffirm their power in Britain or when the client kings could not manage the kingdoms and surrounding areas any more.

These were also partially due to the expansion of the Catuvellauni under Cunobelinus in the southeast, and partly as a result of the invasion itself, and included Cogidubnus of the Regni, Prasutagus of the Iceni and

Cartimandua of the Brigantes and, probably, Boduocus of the Dobunni. The antecedents of the Regni, the Atrebates, had (in their Gallic and British forms) been client kingdoms of Rome since Caesar's first invasion in 55 BC. In the north of Britain, ongoing border struggles across the defensive walls led to the establishment of buffer states, including the Votadini in Northumberland.

Client kingdoms



Trinovantes and Catuvellauni

Location: lands in south-East England

In 54 BC, Julius Caesar set up Mandubracius of the Trinovantes as a client king and established the Catuvellauni as a tributary state of Rome. The centralization of the client kingdoms in southern Britain led to some resemblance of one British society ruled by the Catuvellauni.

Coin evidence suggests that since 10

AD, both areas were ruled by Cunobelinus until around 39-40 AD when after his death anti-Roman factions led by his son Caratacus had the most power. In 40 AD, Caratacus overthrew Verica of the Atrebates client kingdom, who was a known ally to the emperor, Claudius. Caratacus led anti-Roman forces against the Roman invasion in 43 AD. The next that was recorded of them was in 50 AD when Caratacus led forces against Governor Publius Ostorius Scapula with tribes from Wales. This led to his defeat in 50 AD and search of refuge with the Brigantes, and ultimately a betrayal by Cartimandua in 51 AD. Following Caratacus' defeat, the lands belonging to the Catuvellauni were annexed, the settlement of Verulamium was given municipium status in 50 AD, and its settlers were given a level of citizenship with certain rights.

Atrebates, later Regni or Regnenses

Location: Roughly modern-day Hampshire and West Sussex (capitals now Silchester and Chichester).

The Belgic Atrebates were led by a semi-independent client king, Commius, in Gaul when Caesar left Britain after his first invasion. When Commius began to conspire against Rome, he was forced to flee to Britain in 54 BC. He named himself king of his people and ruled until approximately 20 BC. Commius was succeeded by three of his sons. First, Tincomarus, from 25/20 BC to 7/8 AD. He was more sympathetic to Rome than his father had been, and based on numismatic evidence styled himself rex, implying client kingship status under the Empire. He was expelled in 7/8 AD, seeking refuge with the Romans.

After Tincomarus, Augustus chose to recognize his brother, Eppillus, as the next client king. After ruling jointly with Tincomarus, he apparently became sole ruler c.7 AD, and may have been the one who drove out Tincomarus.

Eppillus was succeeded by another of Commius' sons, Verica, who reigned from Silchester. During his rule, the Atrebates were under pressure from the Catuvellauni to the east. Around 10 AD, Verica was dethroned by the brother of Cunobelinus, Eppiccus. Verica did not regain control until 37 AD. Caratacus, of the Catuvellauni, conquered the kingdom and Verica was driven out of Britain in roughly 40 AD. As a Roman ally, it has been argued that when Verica sought refuge in Rome, he helped convince Claudius to invade Britain.

Following the Roman conquest, Cogidubnus, who was at some point given the Roman names Tiberius Claudius. Cogidubnus ruled the lands of the Atrebates and the Regni, taking the latter as the new name for all people who lived in the regions.

Iceni

Location: Roughly modern-day Norfolk

The Iceni tribe were located in the south east region of Britain. The Iceni had a coin system in place before the Roman invasion, and these coins show evidence that a king named Antedios was in power through the Roman Invasion by Claudius in 43 AD. When the kingdom rebelled in 47 AD after an attempt to disarm the Iceni, it is suggested he was removed from power by Rome and that Prasutagus was installed as king.

Upon Prasutagus' death in 60 AD, he wanted to give half of the power to his daughters and the other half to the emperor. This went against Roman law which dictated the land of the Iceni would be annexed to the emperor, Nero. The Romans seized control and committed assault against Prasutagus' wife Boudica, and her daughters. These actions of the Romans ignited a long lasting revolt throughout multiple British client kingdoms, including the Iceni and Trinovantes kingdoms. This revolt led to the destruction of the municipium's of Colchester, Londinium and Verulamium, which were all promptly rebuilt following the suppression of this revolt. The story of Boudica ends with mystery as there are conflicting stories of her death. The territory once ruled by Boudica and Prasutagus was considered part of the Roman province after Boudica's defeat.

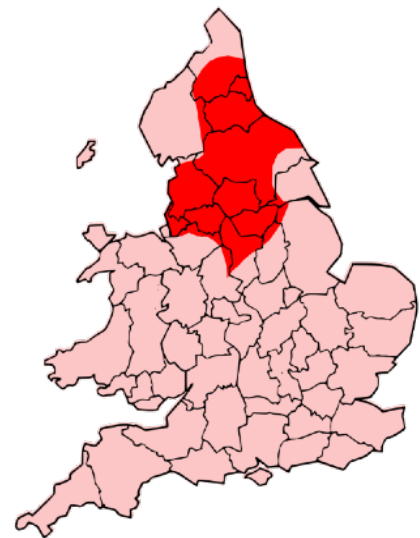
Client kingdoms of Northern Britain

Map of the territories of the Brigantes.

Brigantes

Location: Pennines of South Yorkshire to north of the Tyne.

The Brigantes were given client status but were not considered a conquered Celtic tribe, despite accepting the Romans as the governing power. Notable rulers include Client king Venutius and Queen Cartimandua, who joined the ranks of power female leaders, a concept foreign to the Roman invaders. Cartimandua is known for her betrayal of Caratacus after his rebellion in 51 AD, by handing him over to the Roman army. This action caused unrest in the Brigantia areas of Britain, where the people were split between supporting Cartimandua and the Romans by extension, or supporting her husband Venutius and the British rebellion.



Venutius went on to take control of the Brigantes tribe and lead his own rebellion against the Romans and his wife Cartimandua, his supporters eventually forcing Cartimandua out of her land in response to her betrayal of rebel Caratacus. This rebellion was defeated at an unknown date.

Over the next century, relationships with the Brigantes tribe shifted and changed. Tensions and war broke out during the conquest of Gnaeus Julius Agricola, who was the governor of Roman Britain from 78 AD- 85 AD. Turmoil with the Brigantes tribe continued into the second century as the construction of Hadrian's Wall and Antonine Wall.

VOTADINI.

Location: Southeast Scotland and northeast England, including modern-day Northumberland

The Votadini were a Brythonic people who lived under the direct rule of Rome between Hadrian's Wall and the Antonine Wall from 138 to 162 AD. When the Romans withdrew behind Hadrian's Wall in 164 AD, they left the Votadini as a client kingdom, a buffer zone against the Picts in the north. They maintained client status until the Romans pulled out of Britain in 410 AD. Through a series of linguistic changes, the Votadini became known as the Gododdin, and maintained a kingdom until their defeat by the Angles c.600 AD.

March 2023.